FLOOD INSURANCE STUDY

LOS ANGELES COUNTY, CALIFORNIA

AND INCORPORATED AREAS

VOLUME 4 OF 4

Community Name	Community Number	Community Name	Community Number	Community Number	Community Name	Community Number	Community Number
LOS ANGELES COUNTY, UNINCORPORATED AREAS	065043	DIAMOND BAR, CITY OF	060741	LAWNDALE, CITY OF*	060134	SAN DIMAS, CITY OF	060154
AGOURA HILLS, CITY OF	065072	DOWNEY, CITY OF	060645	LOMITA, CITY OF*	060135	SAN FERNANDO, CITY OF*	060628
ALHAMBRA, CITY OF*	060095	DUARTE, CITY OF	065026	LONG BEACH, CITY OF	060136	SAN GABRIEL, CITY OF*	065055
ARCADIA, CITY OF	065014	EL MONTE, CITY OF*	060658	LOS ANGELES, CITY OF	060137	SAN MARINO, CITY OF*	065057
ARTESIA, CITY OF*	060097	EL SEGUNDO, CITY OF	060118	LYNWOOD, CITY OF	060635	SANTA CLARITA, CITY OF	060729
AVALON, CITY OF	060098	GARDENA, CITY OF	060119	MALIBU, CITY OF	060745	SANTA FE SPRINGS, CITY OF	060158
AZUSA, CITY OF	065015	GLENDALE, CITY OF	065030	MANHATTAN BEACH, CITY OF	060138	SANTA MONICA, CITY OF	060159
BALDWIN PARK, CITY OF*	060100	GLENDORA, CITY OF	065031	MAYWOOD, CITY OF*	060651	SIERRA MADRE, CITY OF	065059
BELL GARDENS, CITY OF	060656	HAWAIIAN GARDENS, CITY OF*	065032	MONROVIA, CITY OF	065046	SIGNAL HILL, CITY OF*	060161
BELL, CITY OF*	060101	HAWTHORNE, CITY OF*	060123	MONTEBELLO, CITY OF	060141	SOUTH EL MONTE, CITY OF*	060162
BELLFLOWER, CITY OF	060102	HERMOSA BEACH, CITY OF	060124	MONTEREY PARK, CITY OF*	065047	SOUTH GATE, CITY OF	060163
BEVERLY HILLS, CITY OF*	060655	HIDDEN HILLS, CITY OF	060125	NORWALK, CITY OF	060652	SOUTH PASADENA, CITY OF*	065061
BRADBURY, CITY OF	065017	HUNTINGTON PARK, CITY OF*	060126	PALMDALE, CITY OF	060144	TEMPLE CITY, CITY OF	060653
BURBANK, CITY OF	065018	INDUSTRY, CITY OF	065035	PALOS VERDES ESTATES, CITY OF	060145	TORRANCE, CITY OF	060165
CALABASAS, CITY OF	060749	INGLEWOOD, CITY OF*	065036	PARAMOUNT, CITY OF	065049	VERNON, CITY OF*	060166
CARSON, CITY OF	060107	IRWINDALE, CITY OF*	060129	PASADENA, CITY OF	065050	WALNUT, CITY OF	065069
CERRITOS, CITY OF	060108	LA CANADA FLINTRIDGE, CITY OF	060669	PICO RIVERA, CITY OF	060148	WEST COVINA, CITY OF	060666
CLAREMONT, CITY OF	060109	LA HABRA HEIGHTS, CITY OF	060701	POMONA, CITY OF	060149	WEST HOLLYWOOD, CITY OF	060720
COMMERCE, CITY OF	060110	LA MIRADA, CITY OF	060131	RANCHO PALOS VERDES, CITY OF	060464	WESTLAKE VILLAGE, CITY OF	060744
COMPTON, CITY OF	060111	LA PUENTE, CITY OF*	065039	REDONDO BEACH, CITY OF	060150	WHITTIER, CITY OF	060169
COVINA, CITY OF	065024	LA VERNE, CITY OF	060133	ROLLING HILLS ESTATES, CITY OF*	065054		
CUDAHY, CITY OF	060657	LAKEWOOD, CITY OF	060130	ROLLING HILLS, CITY OF	060151		
CULVER CITY, CITY OF	060114	LANCASTER, CITY OF	060672	ROSEMEAD, CITY OF	060153		

*Non-floodprone communities

September 26, 2008

Federal Emergency Management Agency

FLOOD INSURANCE STUDY NUMBER
06037CV004A

NOTICE TO
FLOOD INSURANCE STUDY USERS

Communities participating in the National Flood Insurance Program have established repositories of flood hazard data for floodplain management and flood insurance purposes. This Flood Insurance Study (FIS) may not contain all data available within the repository. It is advisable to contact the community repository for any additional data.

Selected Flood Insurance Rate Map (FIRM) panels for the community contain information that was previously shown separately on the corresponding Flood Boundary and Floodway Map (FBFM) panels (e.g. floodways, cross sections). In addition, former flood hazard zone designations have been changed as follows:

Old Zone	New Zone
A1 through A30	AE
V1 through V30	VE
B	X (Shaded)
C	X (Unshaded)

Part or all of this FIS may be revised and republished at any time. In addition, part of this FIS may be revised by the Letter of Map Revision process, which does not involve republication or redistribution of the FIS. It is, therefore, the responsibility of the user to consult with community officials and to check the community repository to obtain the most current FIS components.

Initial Countywide FIS Effective Date: September 26, 2008

TABLE OF CONTENTS

Volume 1

			Page
1.0	**INTRODUCTION**		1
	1.1	Purpose of Study	1
	1.2	Authority and Acknowledgments	1
	1.3	Coordination	5
2.0	**AREA STUDIED**		20
	2.1	Scope of Study	20
	2.2	Community Description	46
	2.3	Principal Flood Problems	73
	2.4	Flood Protection Measures	87

Volume 2

3.0	**ENGINEERING METHODS**		96
	3.1	Hydrologic Analyses	96
	3.2	Hydraulic Analyses	152
	3.3	Vertical Datum	183
4.0	**FLOODPLAIN MANAGEMENT APPLICATIONS**		185
	4.1	Floodplain Boundaries	185
	4.2	Floodways	186
5.0	**INSURANCE APPLICATIONS**		192
6.0	**FLOOD INSURANCE RATE MAP**		193
7.0	**OTHER STUDIES**		193
8.0	**LOCATION OF DATA**		203
9.0	**BIBLIOGRAPHY AND REFERENCES**		203

TABLE OF CONTENTS (CONTINUED)

Volume 2

Page

FIGURES

Figure 1 - FLOODWAY SCHEMATIC 189

TABLES

Volume 1

Table 1 - CONTACTED AGENCIES 5

Table 2 - INITIAL AND FINAL CCO MEETINGS 15

Table 3 - FLOODING SOURCES STUDIED BY DETAILED METHODS 31

Table 4 - FLOODING SOURCES STUDIED BY APPROXIMATE METHODS 31

Table 5 - LETTERS OF MAP CHANGE 37

Volume 2

Table 6 - SUMMARY OF INFLOW VOLUMES 110

Table 7 - SUMMARY OF PEAK DISCHARGES 112

Table 8 - SUMMARY OF BREAKOUT DISCHARGES 147

Table 9 - SUMMARY OF ELEVATIONS 149

Table 10 - MANNING'S "n" VALUES 170

Table 11 - SUMMARY OF ELEVATIONS FOR WAVE RUNUP AND WAVE SETUP 172

Table 12 - LIST OF LEVEES REQUIRING FLOOD HAZARD REVISIONS 179

Table 13 – LIST OF CERTIFIED AND ACCREDITED LEVEES 182

Table 14 - STREAM CONVERSION FACTOR 183

Table 15 - FLOODWAY DATA 190

Table 16 - COMMUNINITY MAP HISTORY 194

TABLE OF CONTENTS (CONTINUED)

EXHIBITS

Volume 3

Exhibit 1 - Flood Profiles

Amargosa Creek	01P-03P
Anaverde Creek	04P-06P
Avalon Canyon	07P-10P
Big Rock Wash	11P-12P
Cheseboro Creek	13P-15P
Cold Creek	16P-21P
Dark Canyon	22P-23P
Dry Canyon	24P-33P
Escondido Canyon	34P-39P
Flow Along Empire Avenue	40P
Flowline No. 1	41P
Garapito Creek	42P-44P
Hacienda Creek	45P
Kagel Canyon	46P-47P
Kagel Canyon	48P-57P
Lake Street Overflow	58P
La Mirada Creek	59P-62P
Las Flores Canyon	63P-66P
Las Virgenes Creek	67P-77P
Liberty Canyon	78P-79P
Lindero Canyon above confluence with Medea Creek	80P-81P
Lindero Canyon above Lake Lindero	82P-87P
Lindero Canyon spillway at Lindero	88P
Little Rock Wash - Profile A	89P-92P
Little Rock Wash - Profile B	93P
Little Rock Wash - Profile C	94P
Lobo Canyon	95P-98P
Lockheed Drain Channel	99P-102P

TABLE OF CONTENTS (CONTINUED)

Exhibit 1 - Flood Profiles (continued)

Volume 4

Lopez Canyon Channel	103P-104P
Los Angeles River left overbank path 2	105P-108P
Los Angeles River right overbank path 1	109P-111P
Los Angeles River right overbank path 2	112P
Malibu Creek	113P-115P
Medea Creek	116P-127P
Medea Creek (above Ventura Freeway)	128P-129P
Mill Creek	130P-134P
North Overflow (A)	135P
North Overflow (B)	136P
Old Topanga Canyon	137P-142P
Overflow Area of Lockheed Drain Channel	143P
Overflow Area of Lockheed Storm Drain	144P
Palo Comando Creek	145P-150P
Ramirez Canyon	151P-156P
Rio Hondo River left overbank path 3	157P
Rio Hondo River left overbank path 5	158P-159P
Rio Hondo River left overbank path 6	160P
Rustic Canyon	161P-164P
Sand Canyon Creek	165P
Santa Maria Canyon	166P
Stokes Canyon	167P-170P
Topanga Canyon	171P-195P
Trancas Creek	196P
Triunfo Creek	197P-200P
Unnamed Canyon (Serra Retreat Area)	201P-202P
Upper Los Angeles River left overbank	203P
Weldon Canyon	204P-205P
Zuma Canyon	206P-213P

PUBLISHED SEPARATELY:

Flood Insurance Rate Map Index

Flood Insurance Rate Map

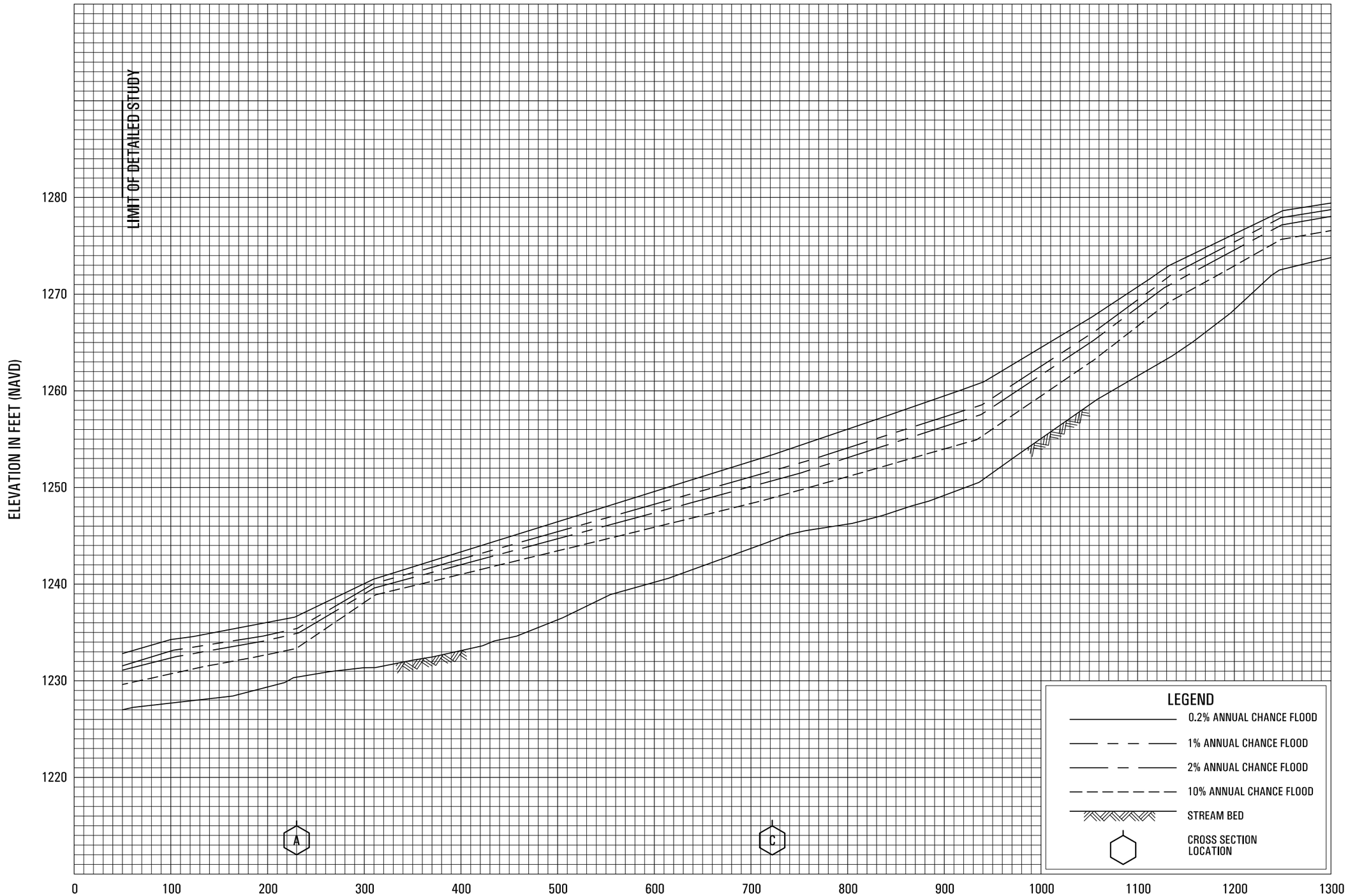

FLOOD PROFILES

LOPEZ CANYON CHANNEL

FEDERAL EMERGENCY MANAGEMENT AGENCY

LOS ANGELES COUNTY, CA

AND INCORPORATED AREAS

103P

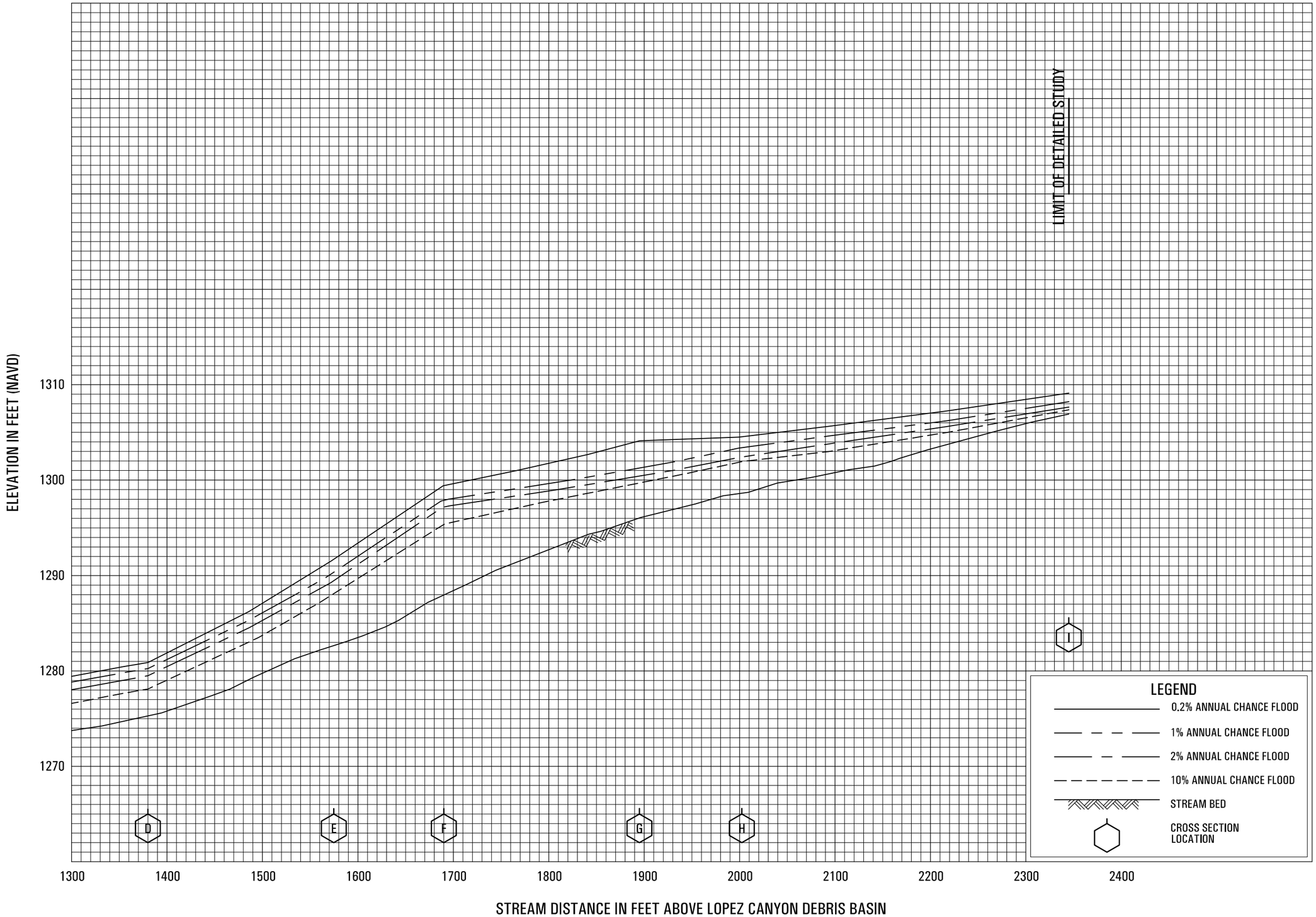

FLOOD PROFILES

LOPEZ CANYON CHANNEL

FEDERAL EMERGENCY MANAGEMENT AGENCY

LOS ANGELES COUNTY, CA

AND INCORPORATED AREAS

104P

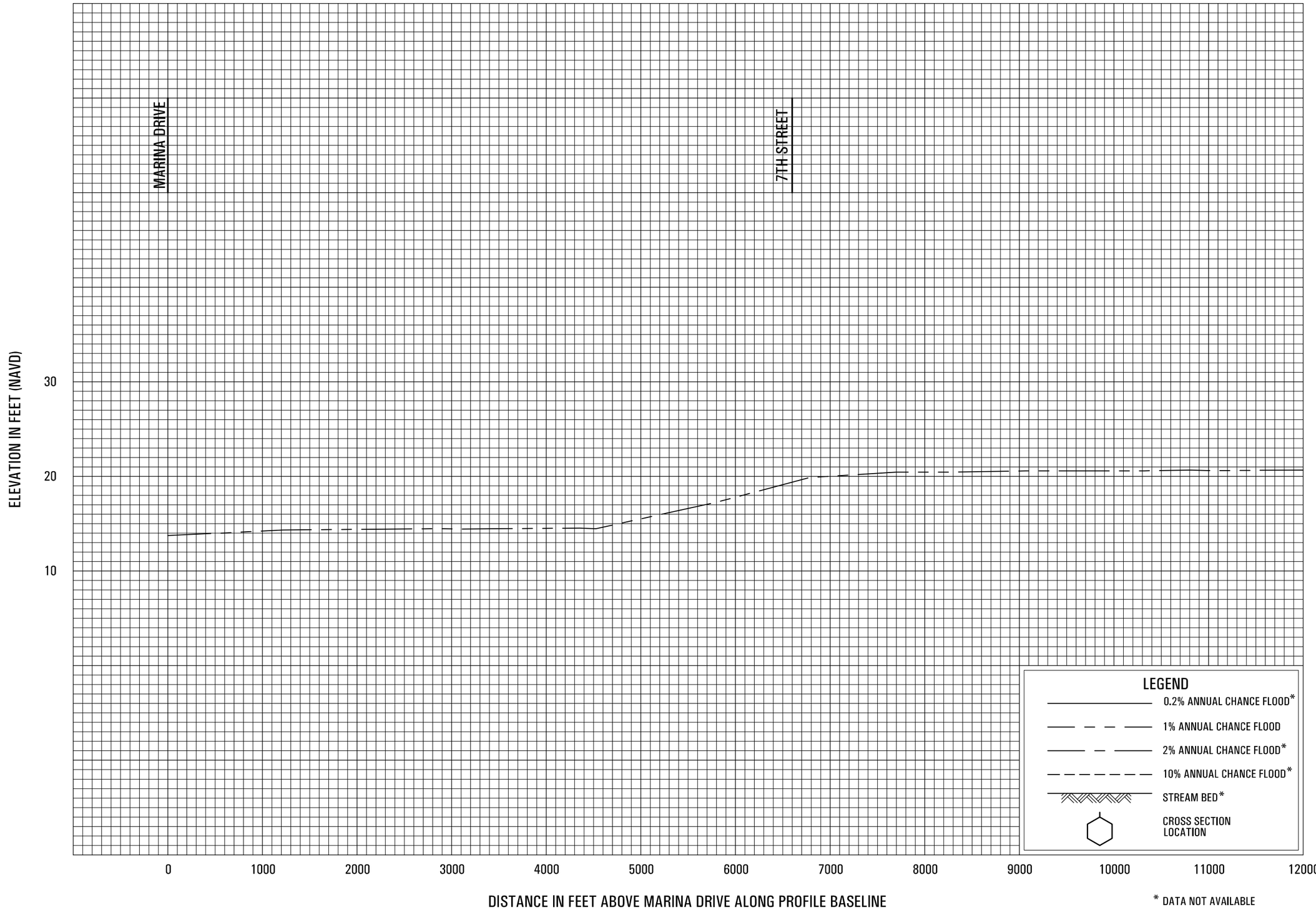

FLOOD PROFILES

LOS ANGELES RIVER LEFT OVERBANK PATH 2

FEDERAL EMERGENCY MANAGEMENT AGENCY

LOS ANGELES COUNTY, CA

AND INCORPORATED AREAS

105P

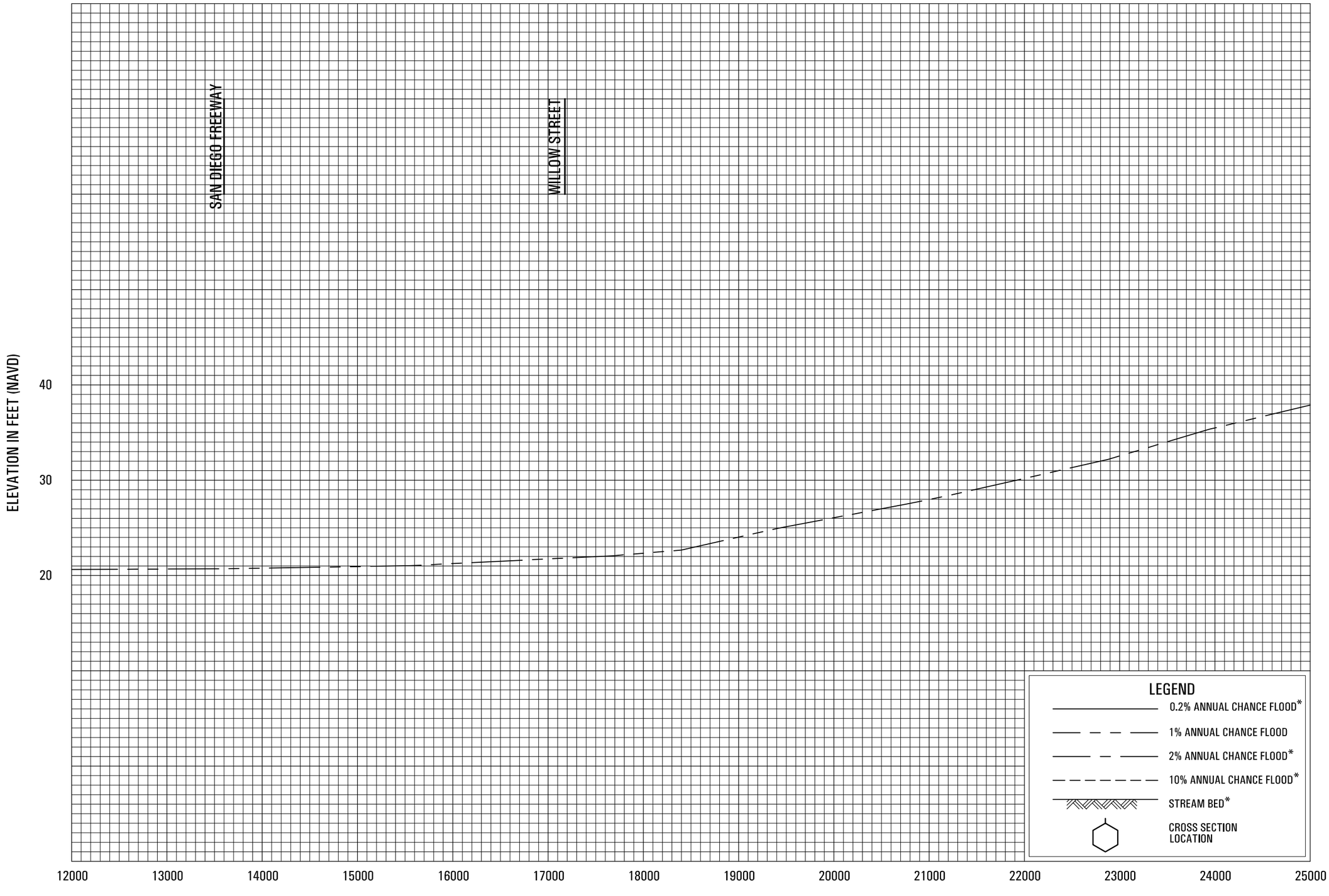

FLOOD PROFILES

LOS ANGELES RIVER LEFT OVERBANK PATH 2

FEDERAL EMERGENCY MANAGEMENT AGENCY

LOS ANGELES COUNTY, CA

AND INCORPORATED AREAS

106P

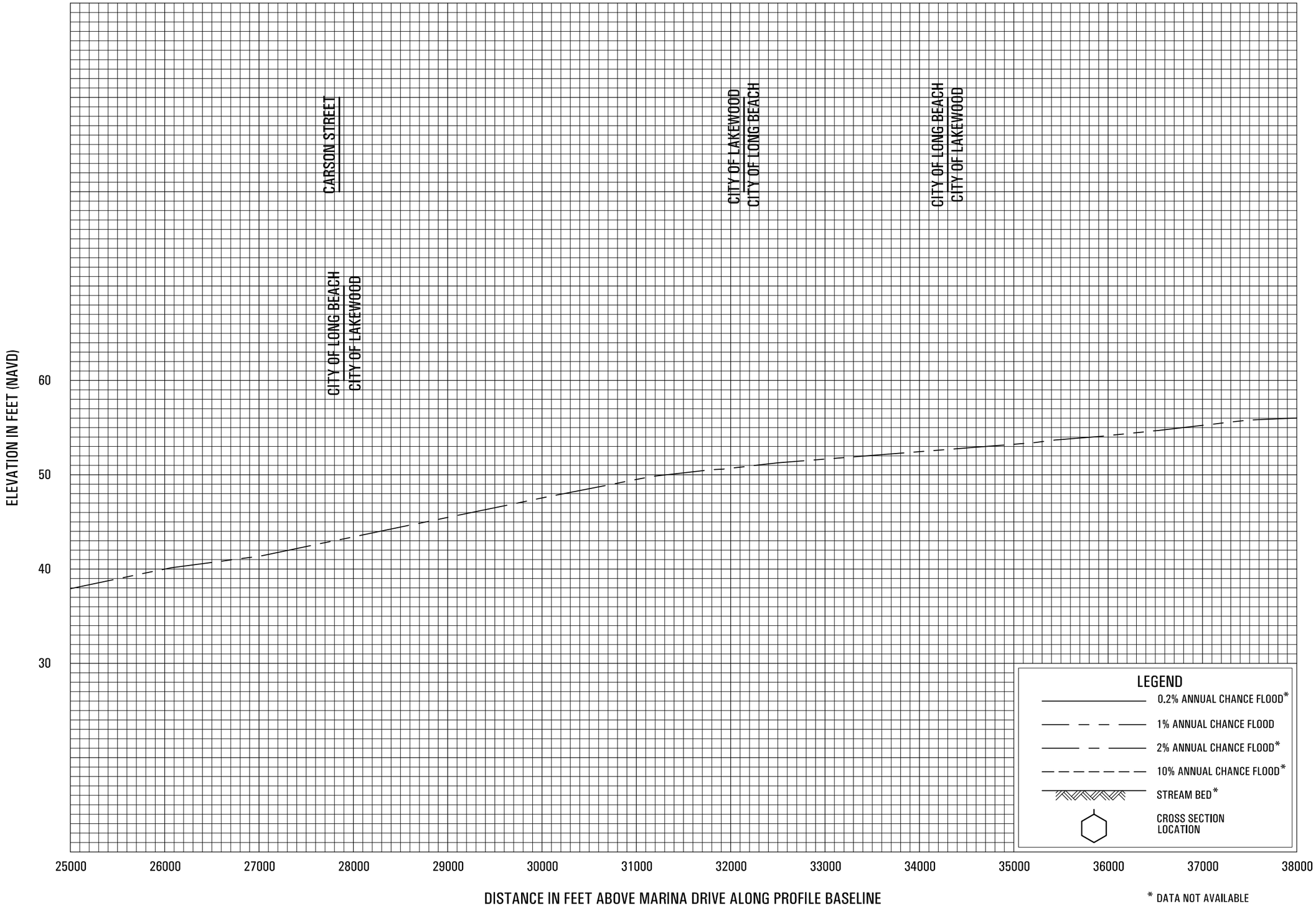

FLOOD PROFILES

LOS ANGELES RIVER LEFT OVERBANK PATH 2

FEDERAL EMERGENCY MANAGEMENT AGENCY

LOS ANGELES COUNTY, CA

AND INCORPORATED AREAS

107P

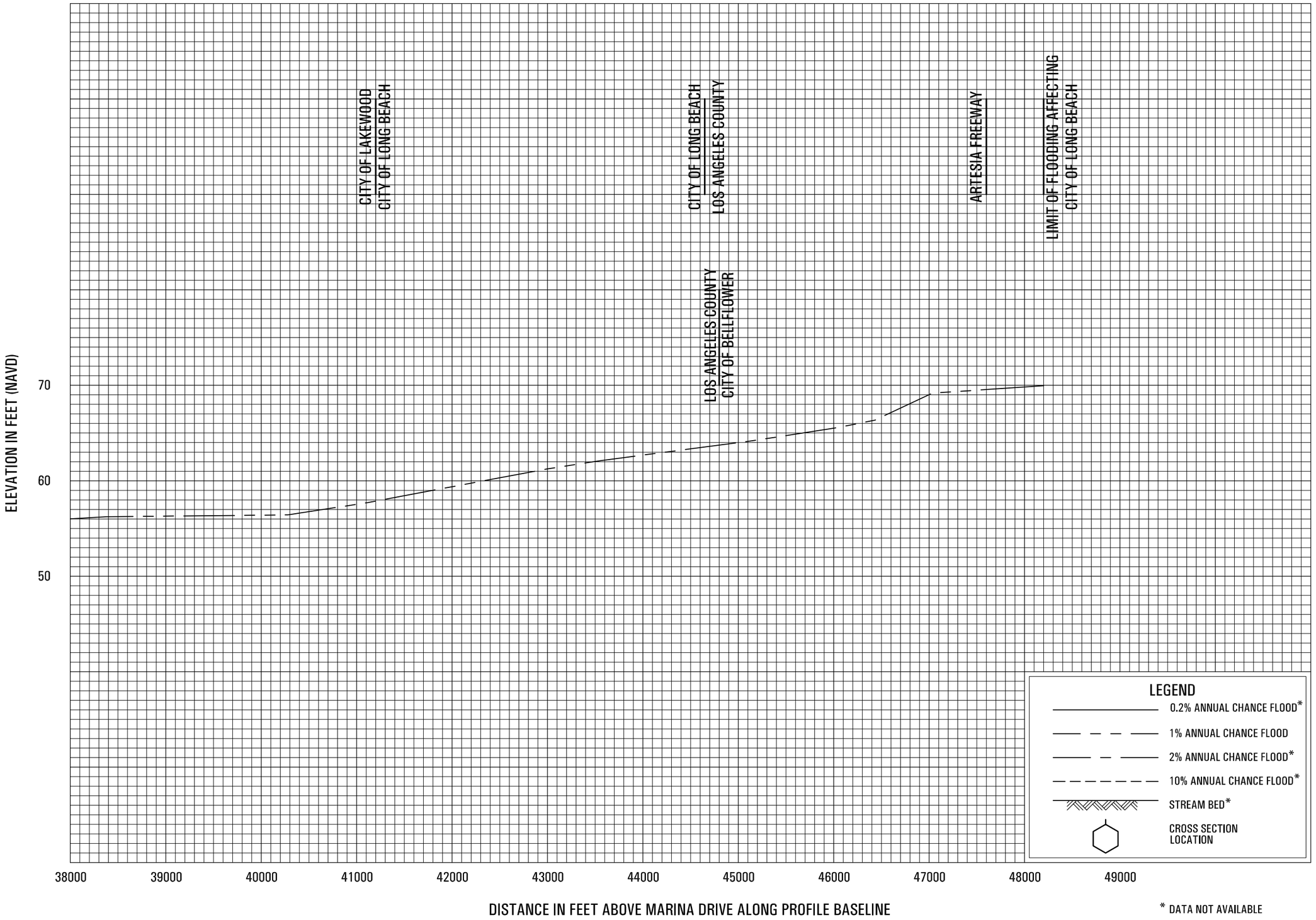

FLOOD PROFILES

LOS ANGELES RIVER LEFT OVERBANK PATH 2

FEDERAL EMERGENCY MANAGEMENT AGENCY

LOS ANGELES COUNTY, CA

AND INCORPORATED AREAS

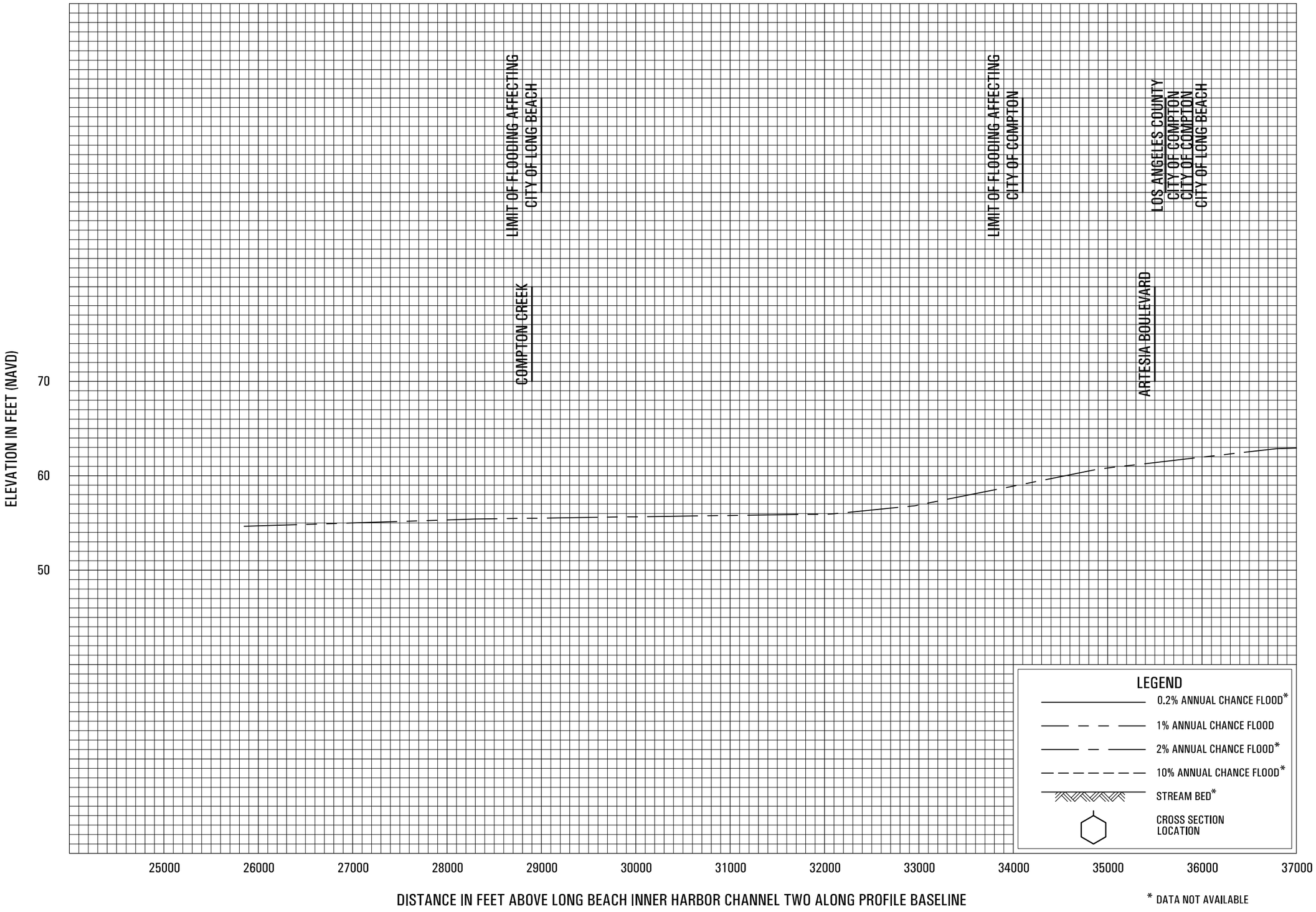

FLOOD PROFILES

LOS ANGELES RIVER RIGHT OVERBANK PATH 1

FEDERAL EMERGENCY MANAGEMENT AGENCY

LOS ANGELES COUNTY, CA

AND INCORPORATED AREAS

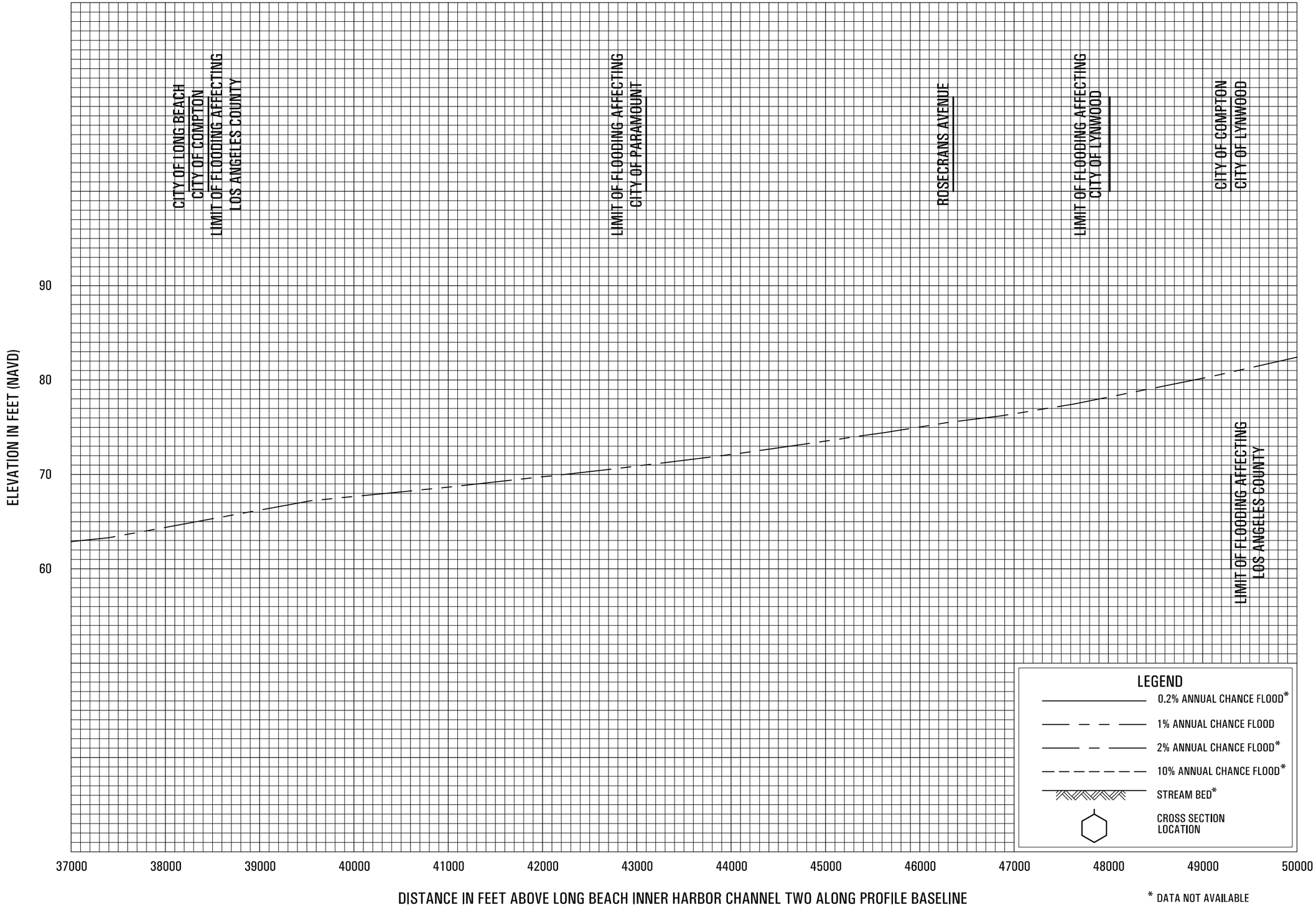

FLOOD PROFILES

LOS ANGELES RIVER RIGHT OVERBANK PATH 1

FEDERAL EMERGENCY MANAGEMENT AGENCY

LOS ANGELES COUNTY, CA

AND INCORPORATED AREAS

110P

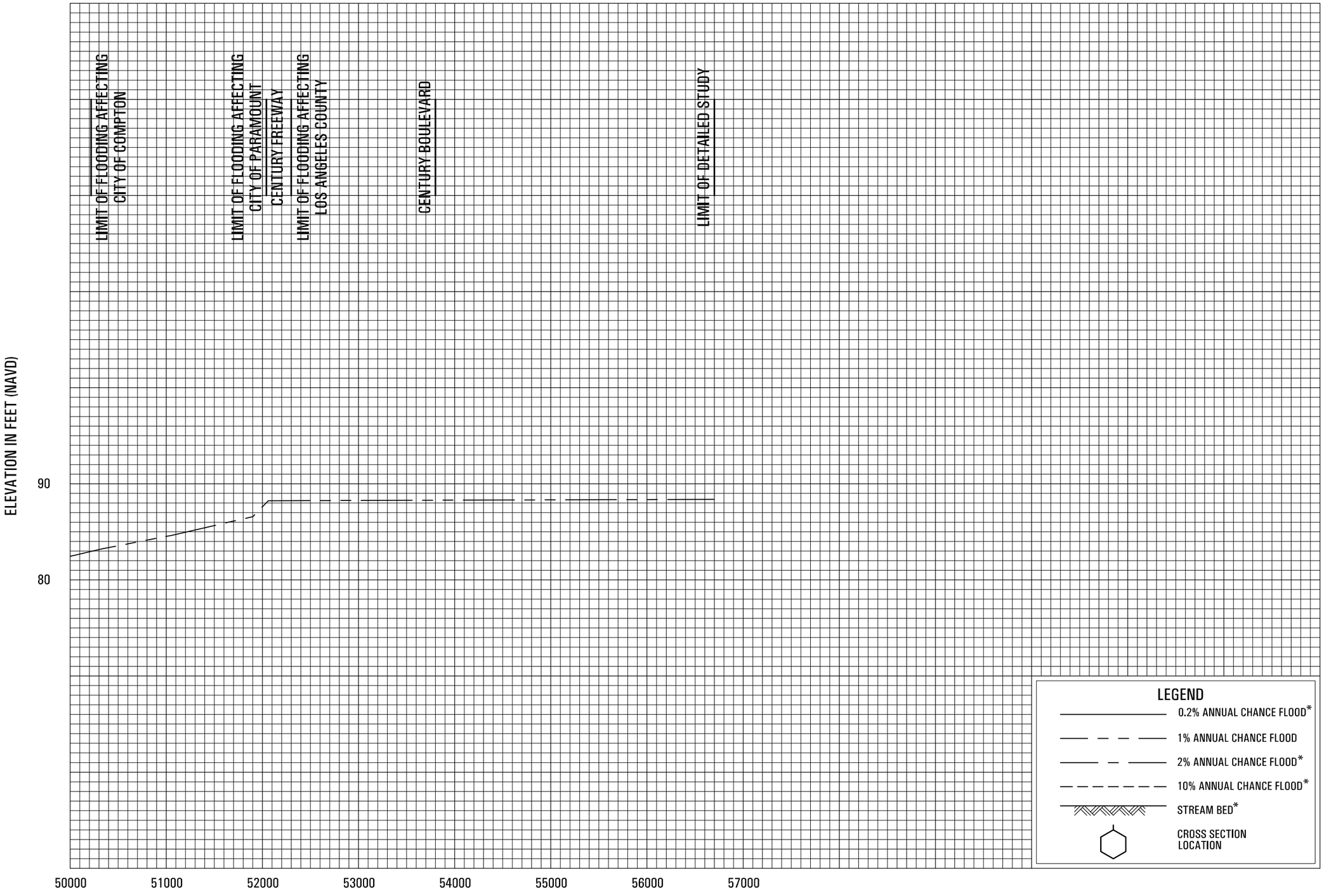

FLOOD PROFILES

LOS ANGELES RIVER RIGHT OVERBANK PATH 1

FEDERAL EMERGENCY MANAGEMENT AGENCY

LOS ANGELES COUNTY, CA

AND INCORPORATED AREAS

111P

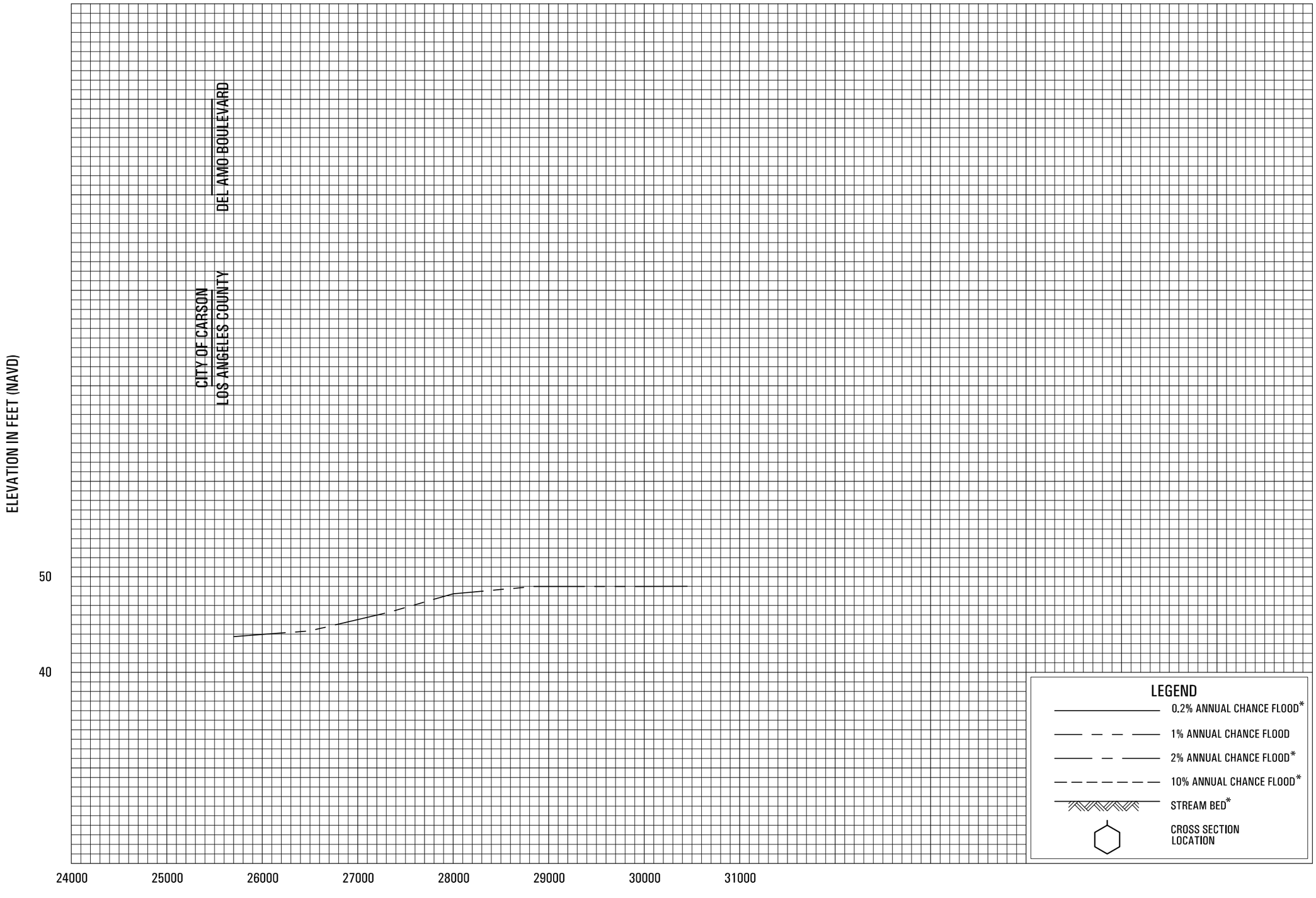

DISTANCE IN FEET ABOVE LONG BEACH INNER HARBOR CHANNEL TWO ALONG PROFILE BASELINE

* DATA NOT AVAILABLE

FLOOD PROFILES

LOS ANGELES RIVER RIGHT OVERBANK PATH 2

FEDERAL EMERGENCY MANAGEMENT AGENCY

LOS ANGELES COUNTY, CA

AND INCORPORATED AREAS

112P

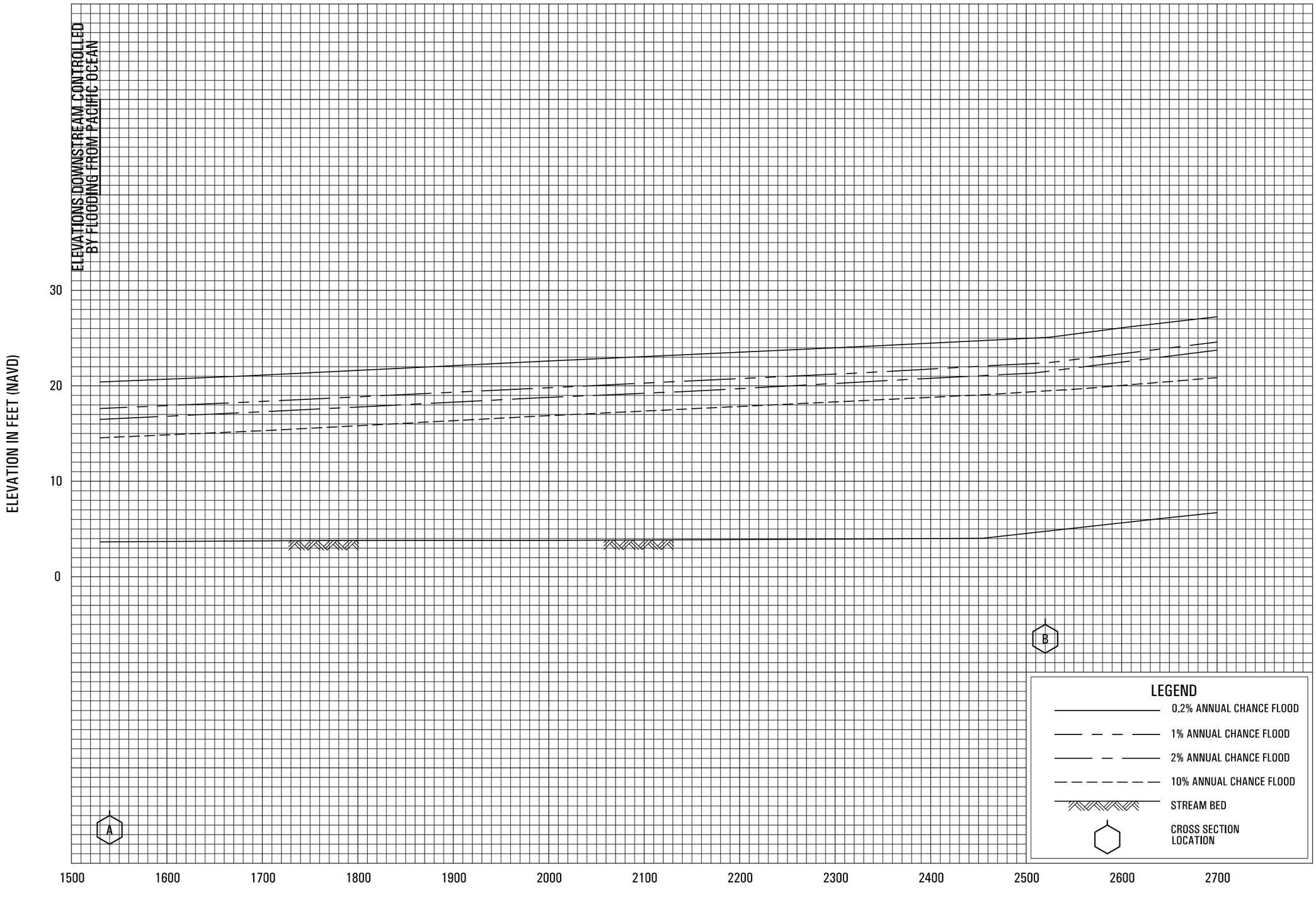

FLOOD PROFILES

MALIBU CREEK

FEDERAL EMERGENCY MANAGEMENT AGENCY

LOS ANGELES COUNTY, CA

AND INCORPORATED AREAS

113P

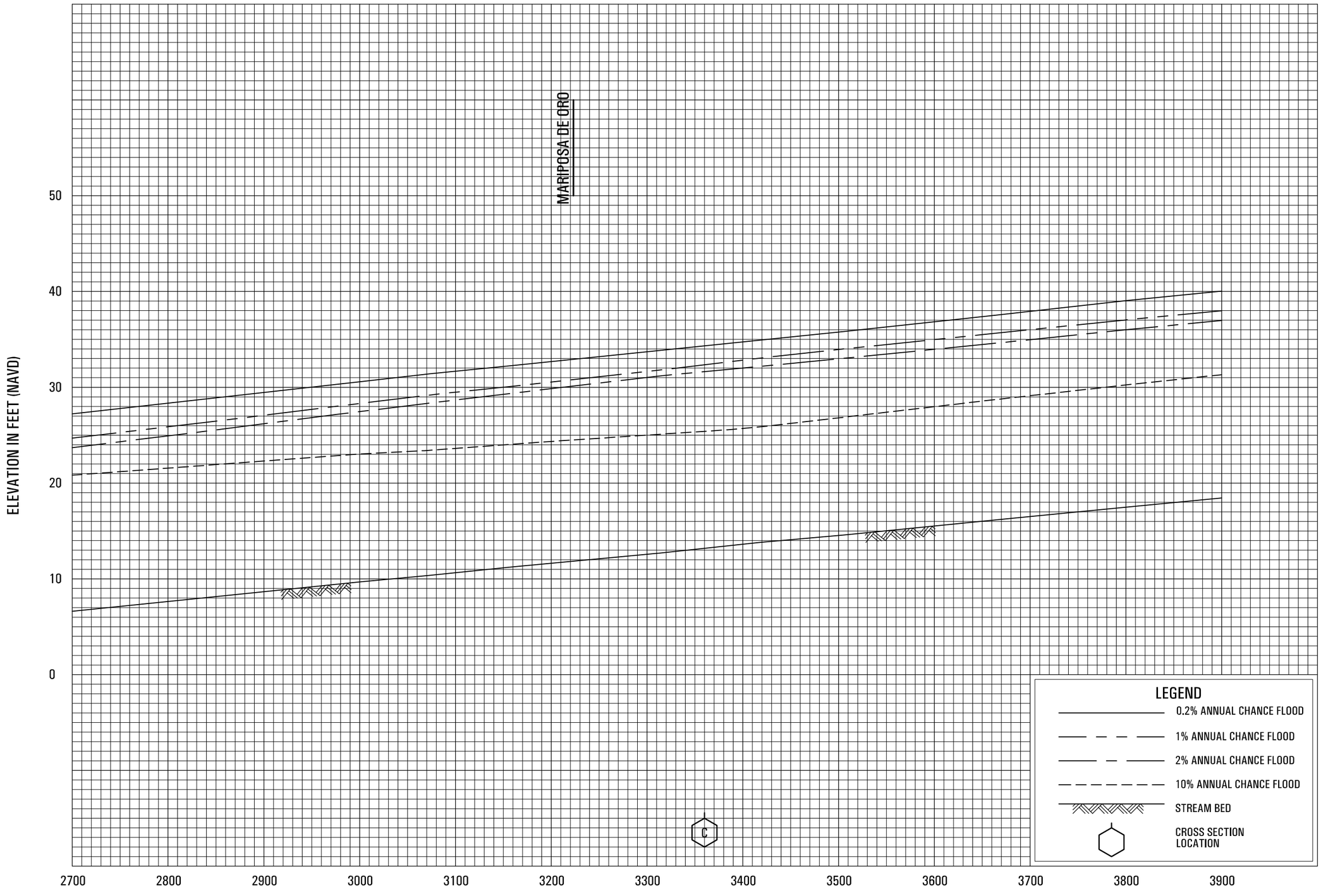

FLOOD PROFILES

MALIBU CREEK

FEDERAL EMERGENCY MANAGEMENT AGENCY

LOS ANGELES COUNTY, CA

AND INCORPORATED AREAS

114P

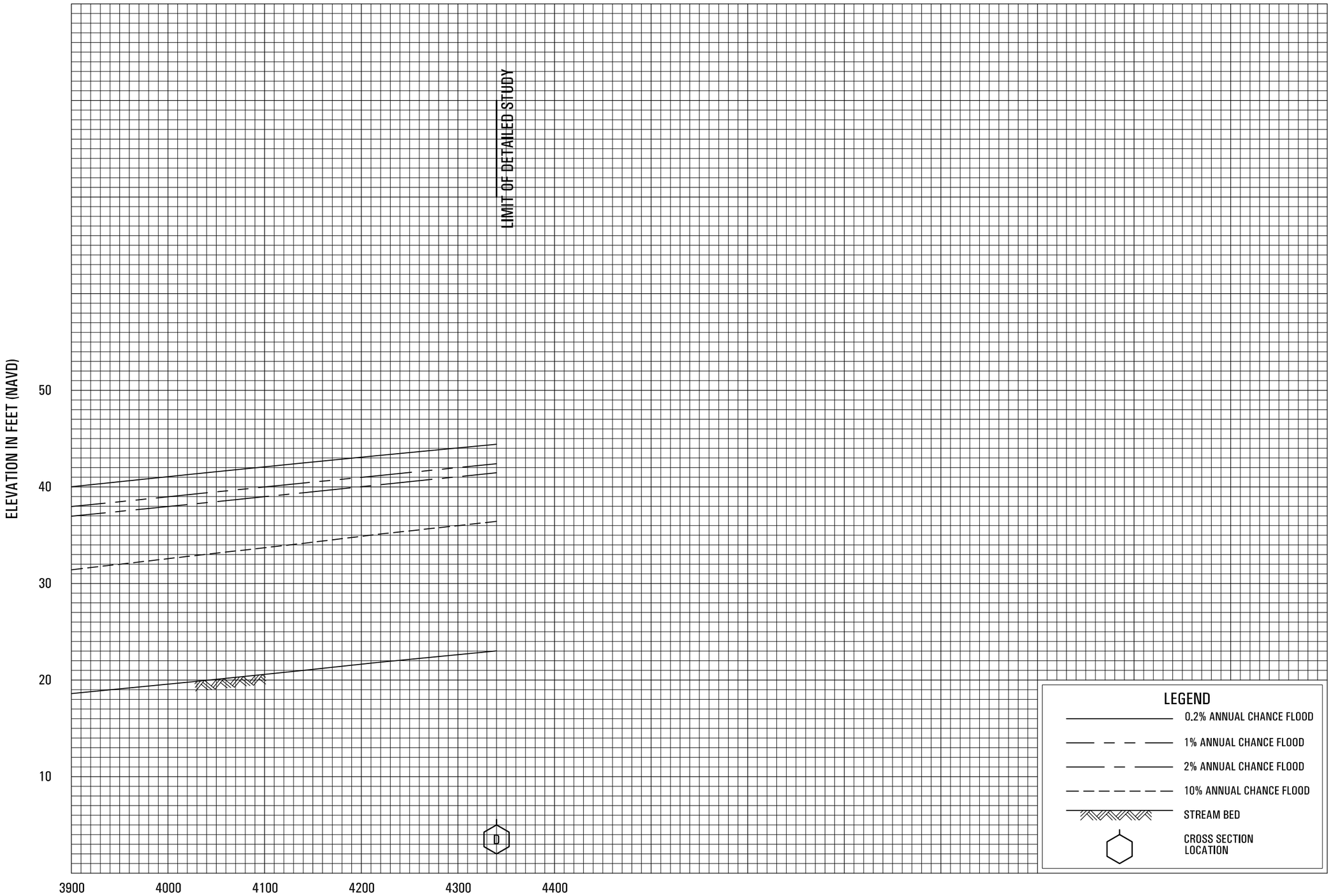

FLOOD PROFILES

MALIBU CREEK

FEDERAL EMERGENCY MANAGEMENT AGENCY

LOS ANGELES COUNTY, CA

AND INCORPORATED AREAS

115P

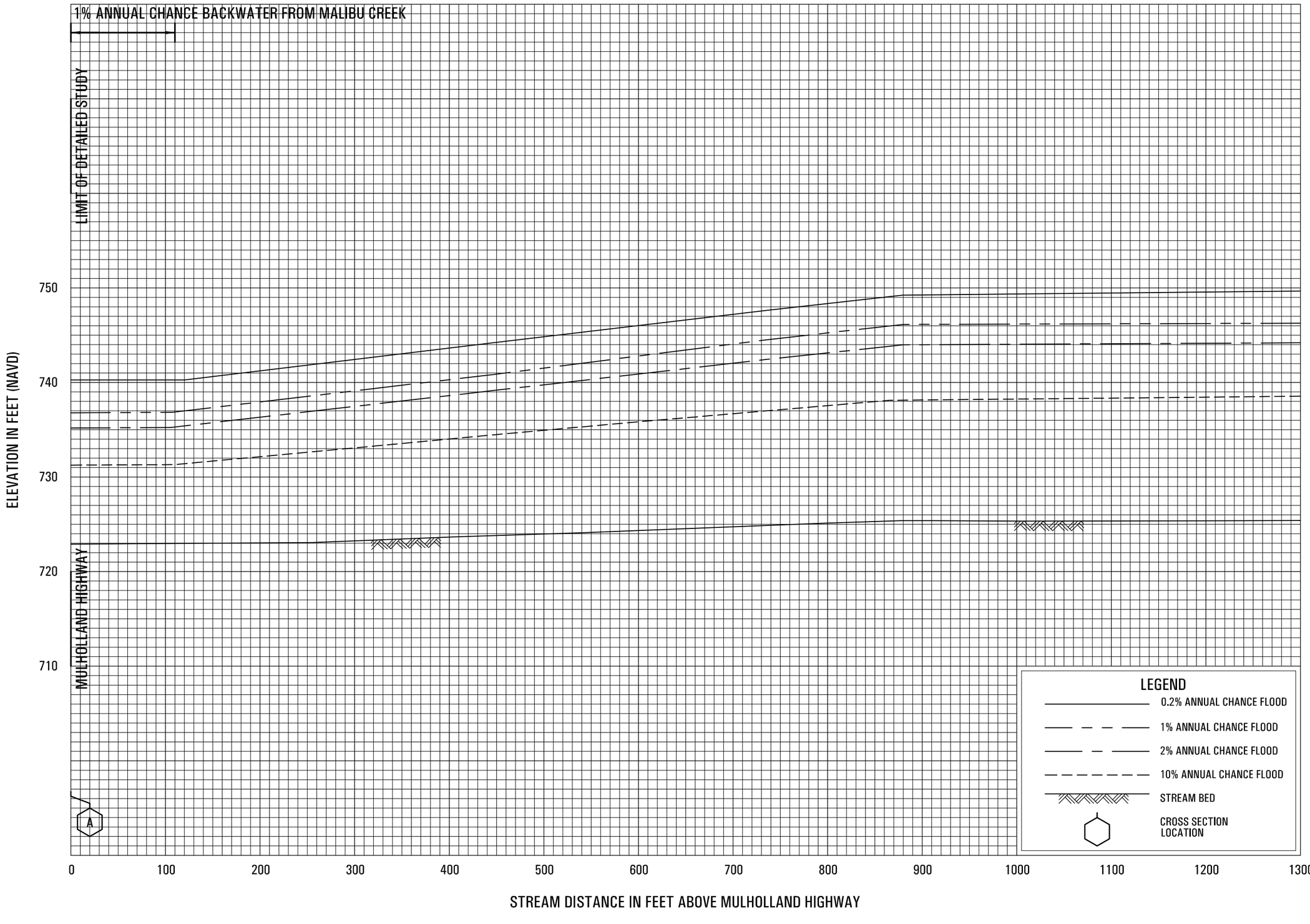

FLOOD PROFILES

MEDEA CREEK

FEDERAL EMERGENCY MANAGEMENT AGENCY

LOS ANGELES COUNTY, CA

AND INCORPORATED AREAS

116P

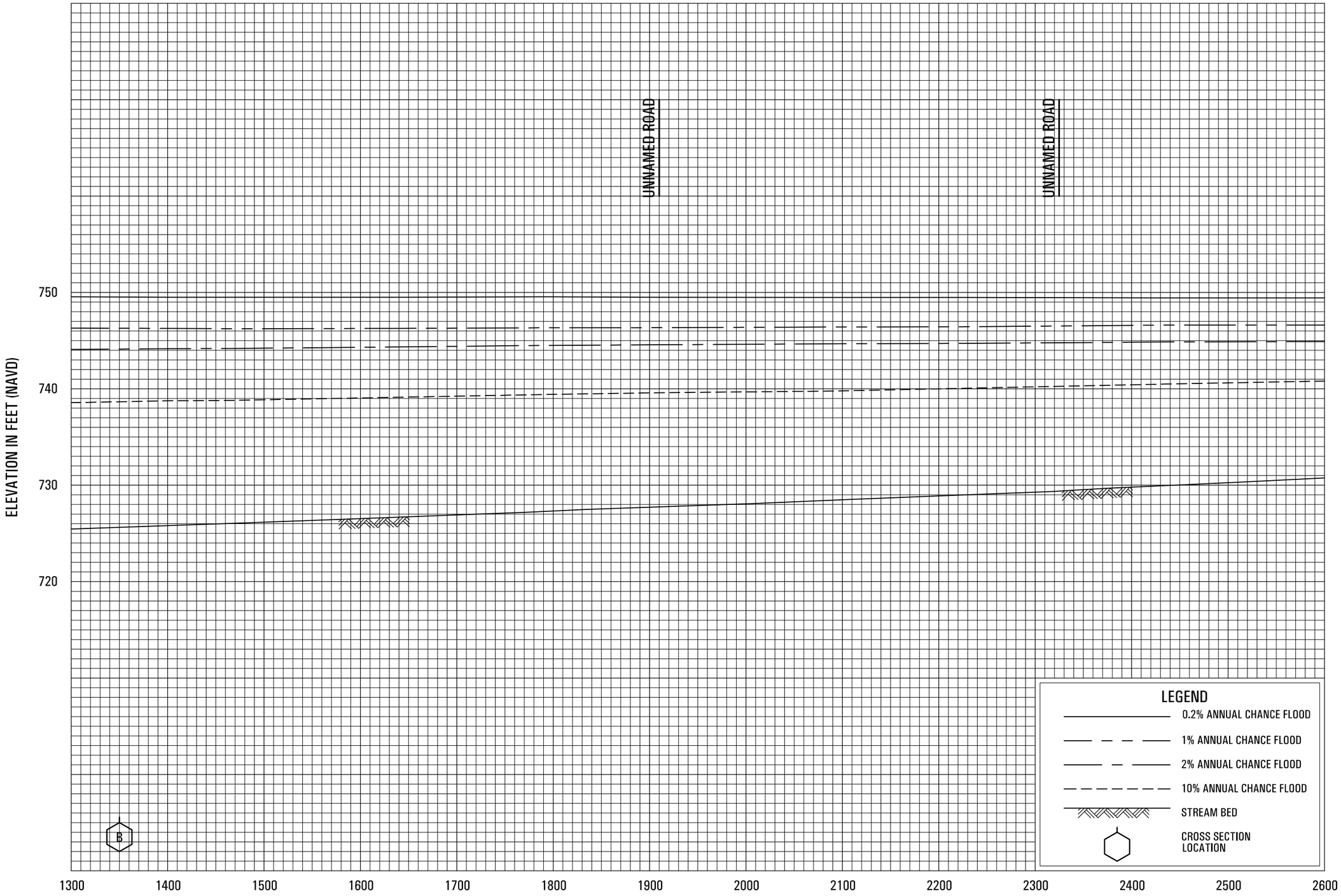

FLOOD PROFILES

MEDEA CREEK

FEDERAL EMERGENCY MANAGEMENT AGENCY

LOS ANGELES COUNTY, CA

AND INCORPORATED AREAS

117P

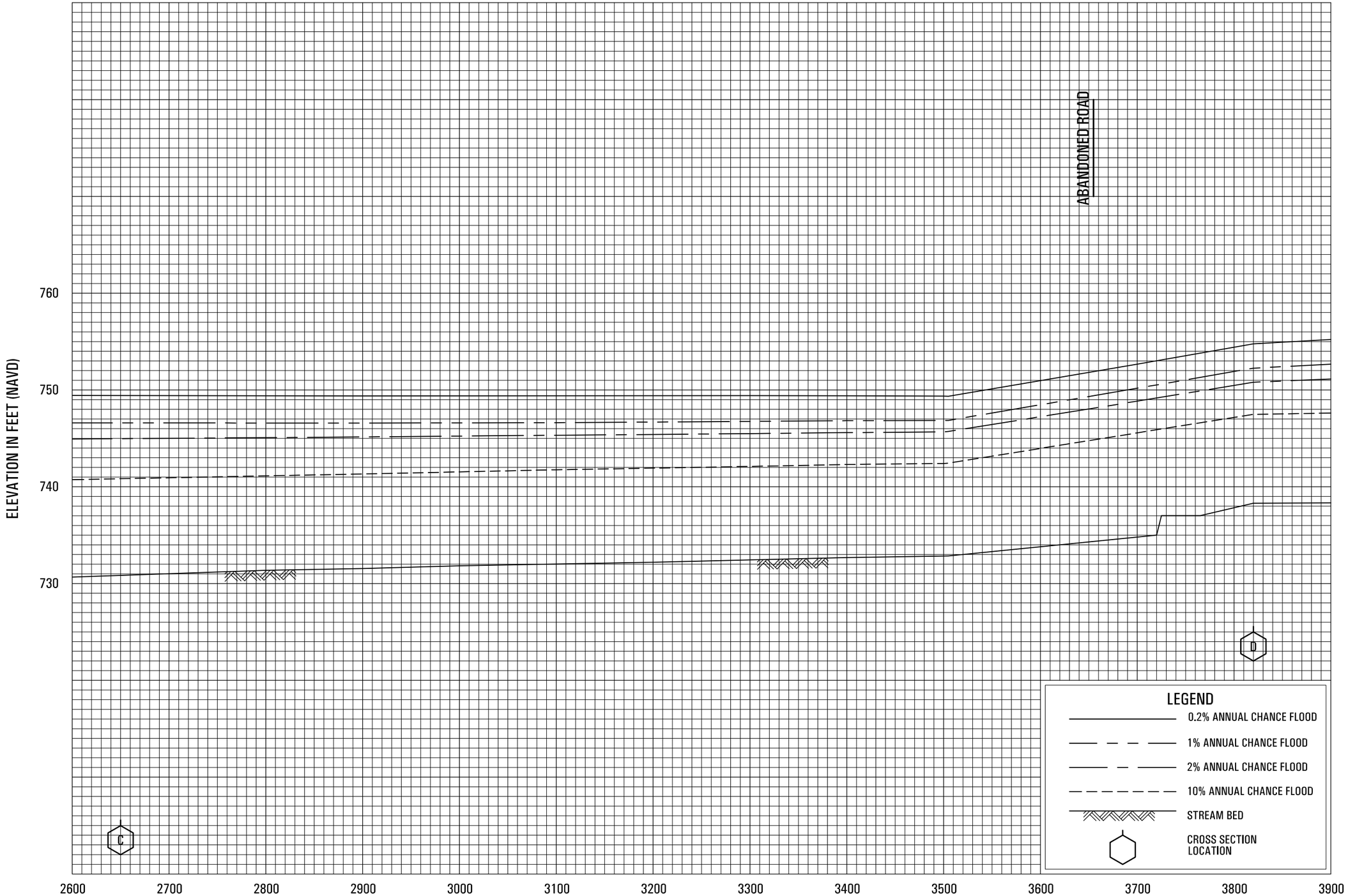

FLOOD PROFILES

MEDEA CREEK

FEDERAL EMERGENCY MANAGEMENT AGENCY

LOS ANGELES COUNTY, CA

AND INCORPORATED AREAS

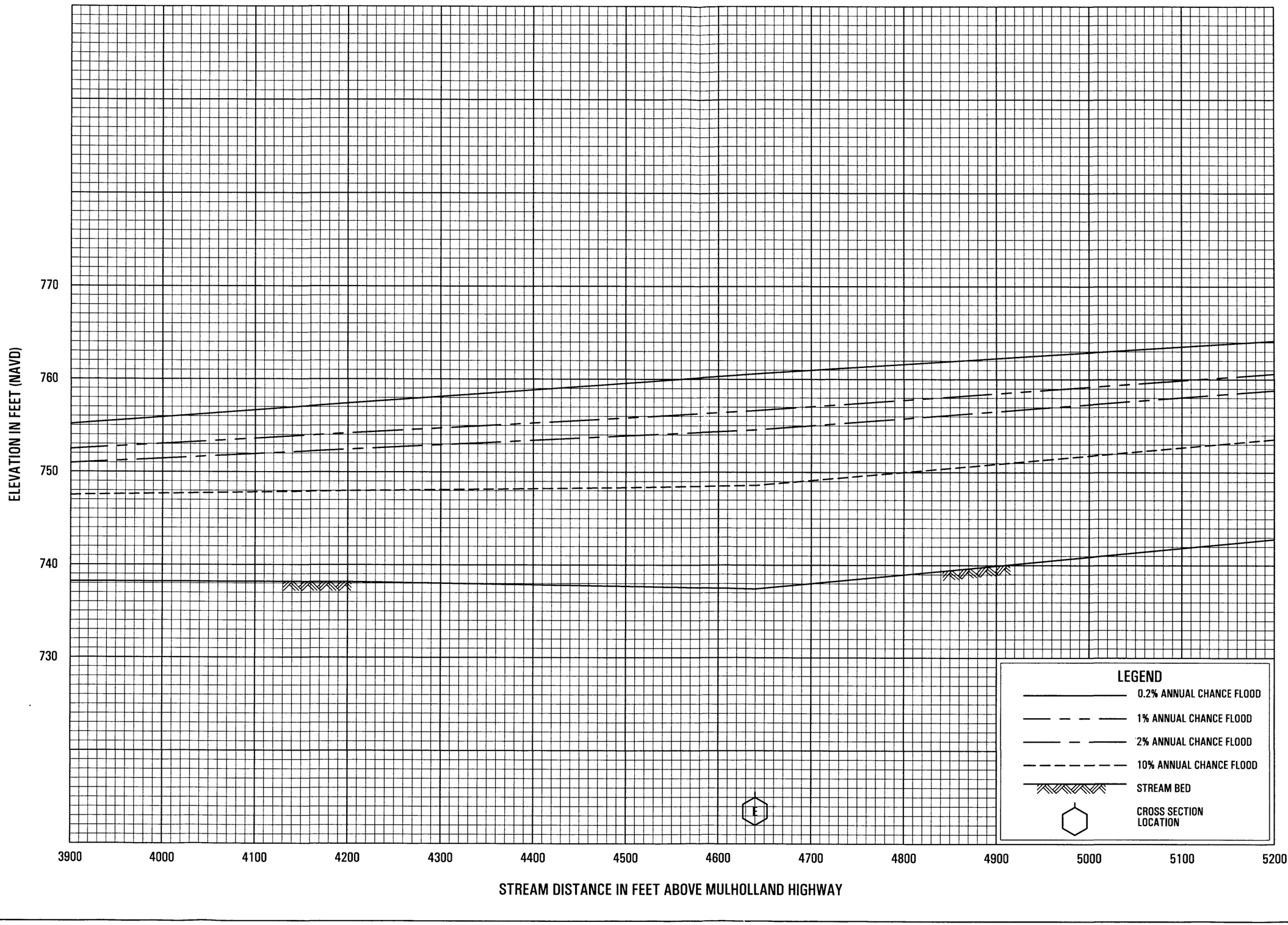

FLOOD PROFILES

MEDEA CREEK

FEDERAL EMERGENCY MANAGEMENT AGENCY

LOS ANGELES COUNTY, CA

AND INCORPORATED AREAS



FLOOD PROFILES

MEDEA CREEK

FEDERAL EMERGENCY MANAGEMENT AGENCY

LOS ANGELES COUNTY, CA

AND INCORPORATED AREAS



FLOOD PROFILES

MEDEA CREEK

FEDERAL EMERGENCY MANAGEMENT AGENCY

LOS ANGELES COUNTY, CA

AND INCORPORATED AREAS

121P

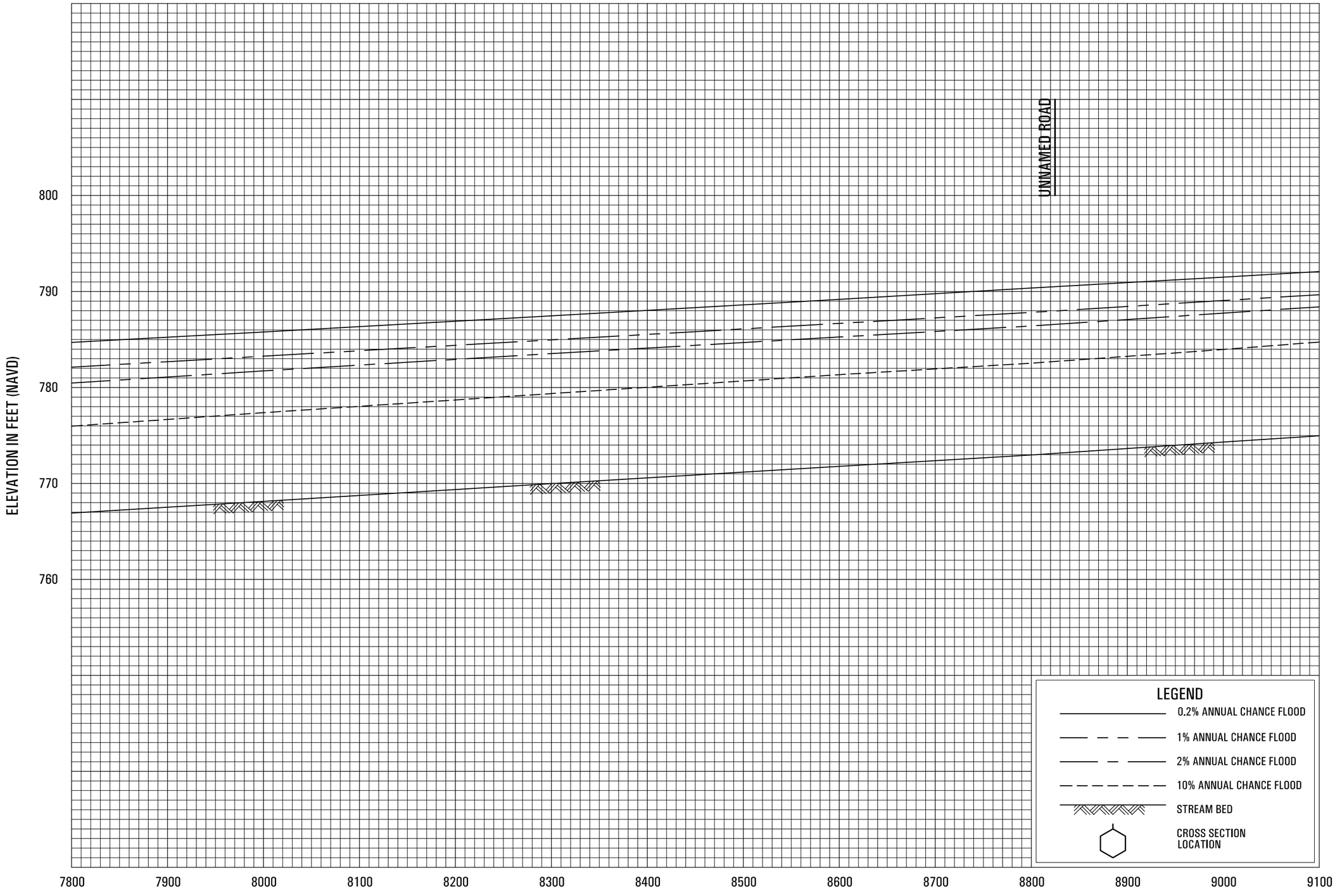

FLOOD PROFILES

MEDEA CREEK

FEDERAL EMERGENCY MANAGEMENT AGENCY

LOS ANGELES COUNTY, CA

AND INCORPORATED AREAS

122P



FLOOD PROFILES

MEDEA CREEK

FEDERAL EMERGENCY MANAGEMENT AGENCY

LOS ANGELES COUNTY, CA

AND INCORPORATED AREAS

123P

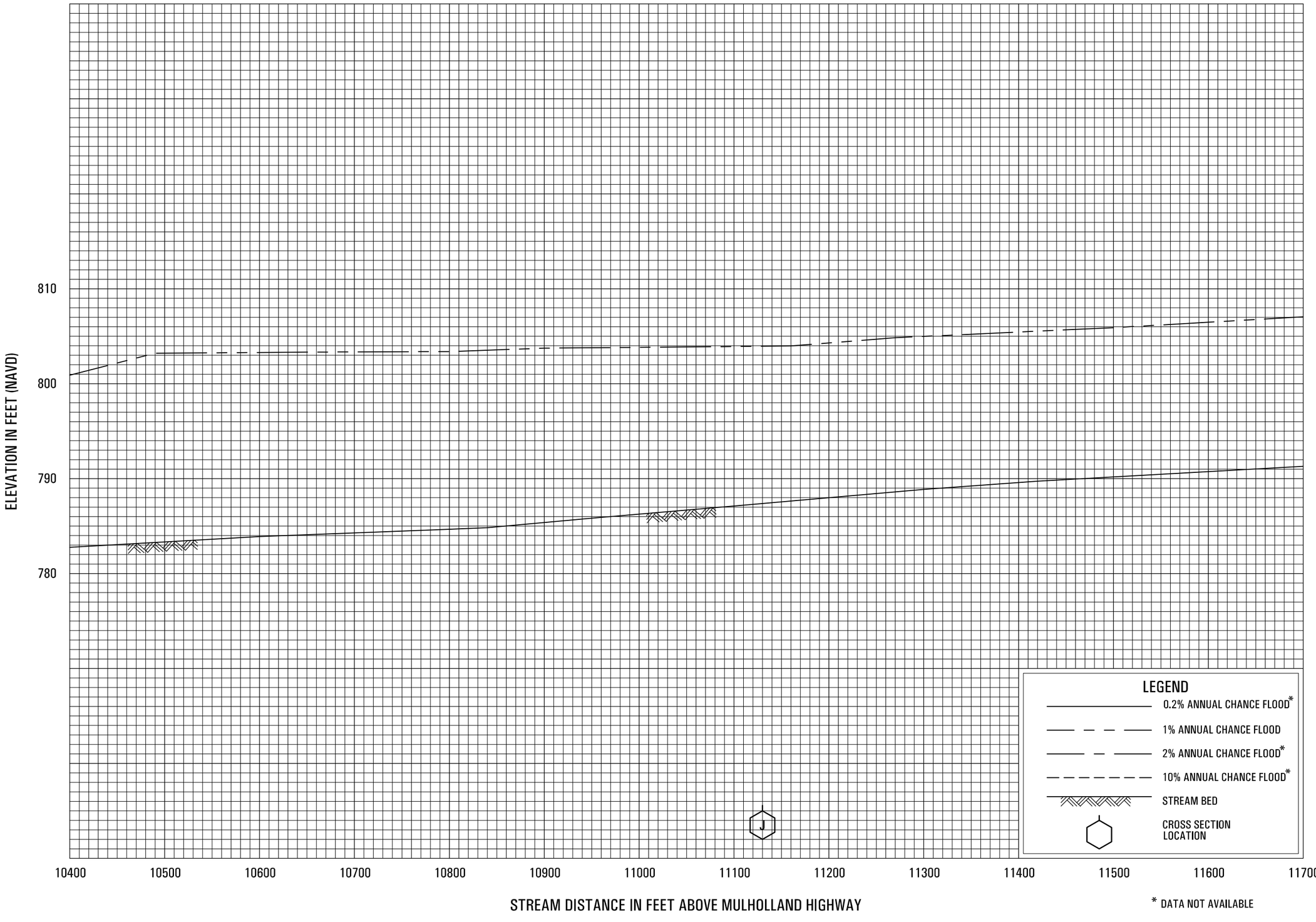

FLOOD PROFILES

MEDEA CREEK

FEDERAL EMERGENCY MANAGEMENT AGENCY

LOS ANGELES COUNTY, CA

AND INCORPORATED AREAS

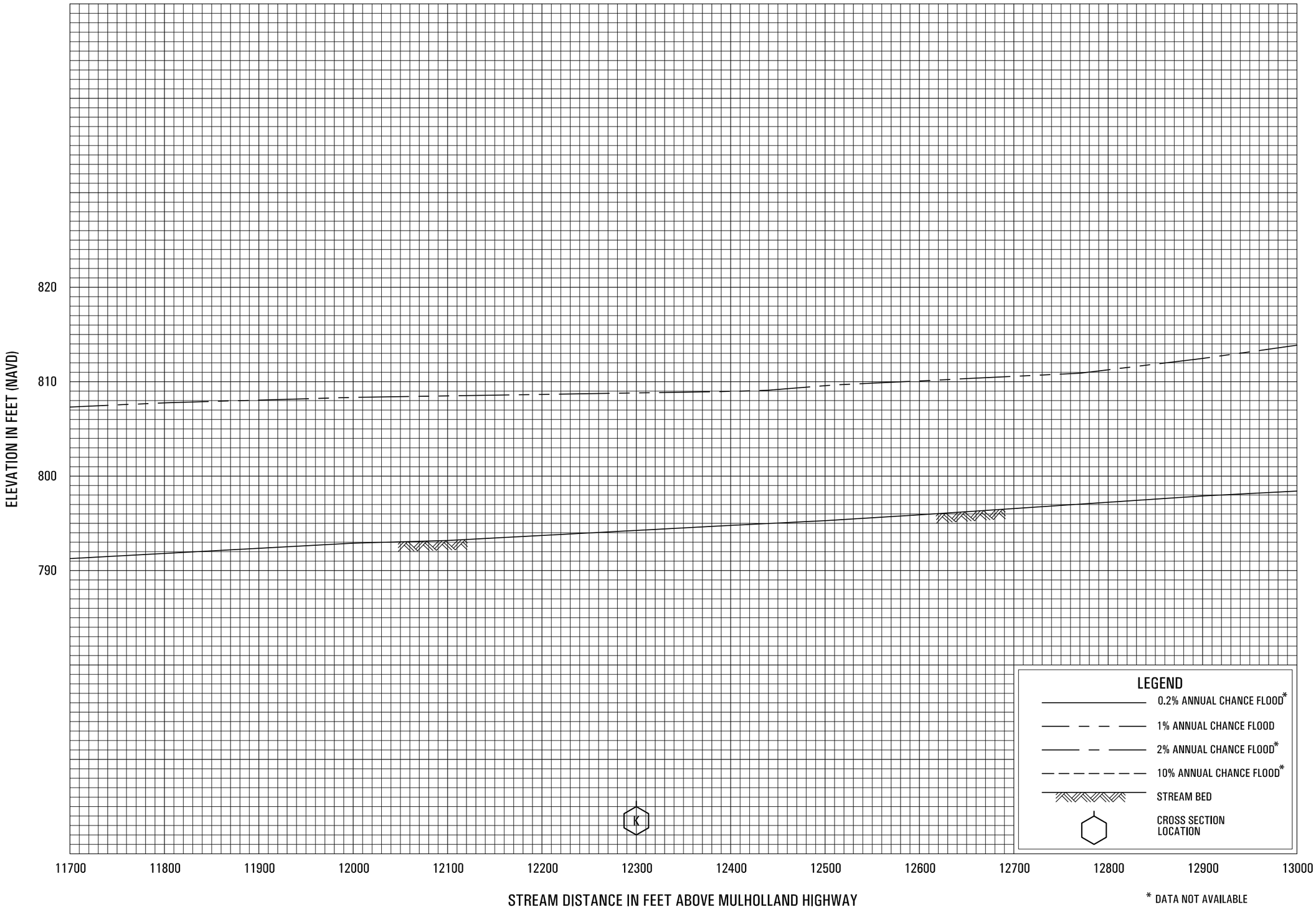

STREAM DISTANCE IN FEET ABOVE MULHOLLAND HIGHWAY

* DATA NOT AVAILABLE

FLOOD PROFILES

MEDEA CREEK

FEDERAL EMERGENCY MANAGEMENT AGENCY

LOS ANGELES COUNTY, CA

AND INCORPORATED AREAS

125P

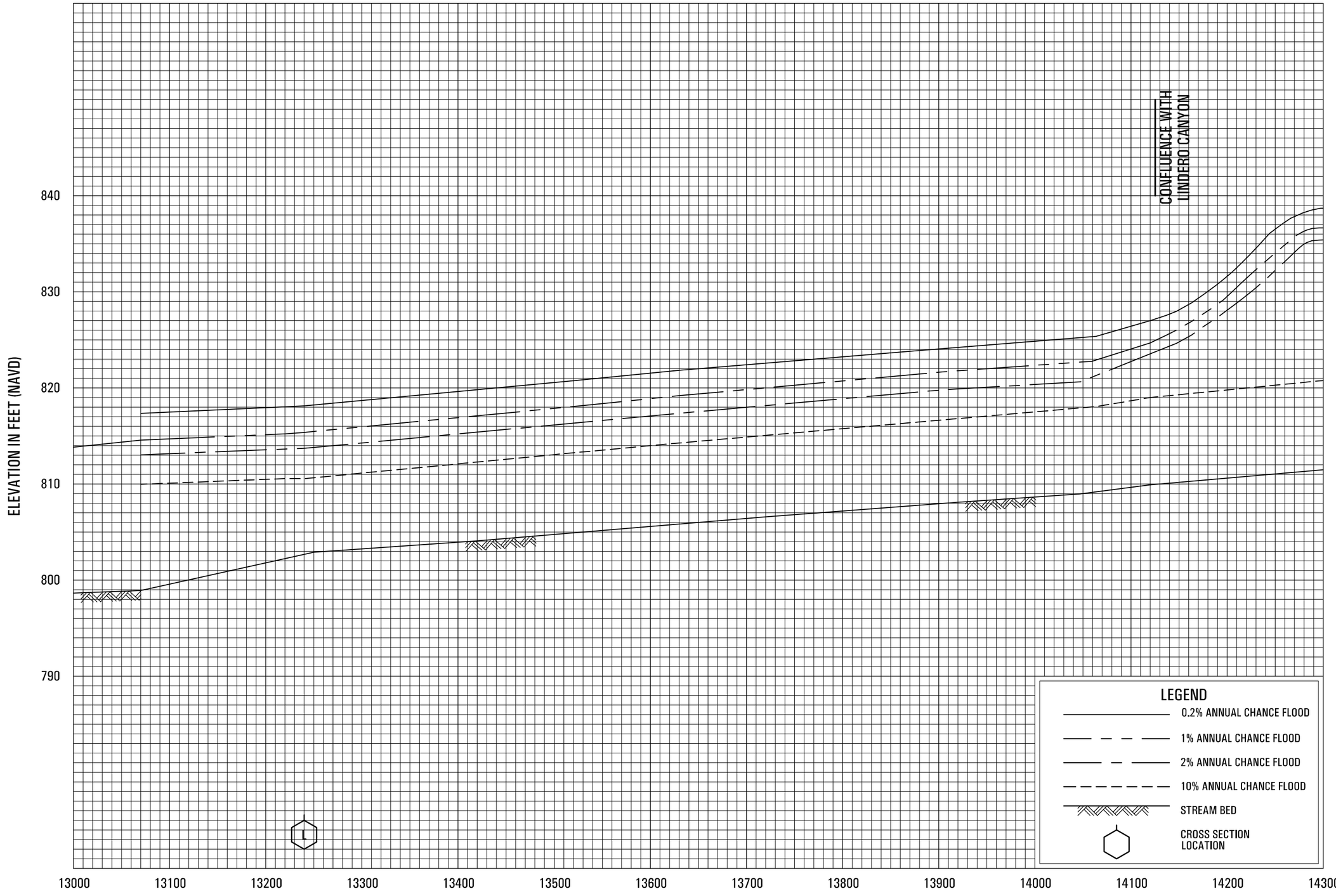

FLOOD PROFILES

MEDEA CREEK

FEDERAL EMERGENCY MANAGEMENT AGENCY

LOS ANGELES COUNTY, CA

AND INCORPORATED AREAS

126P

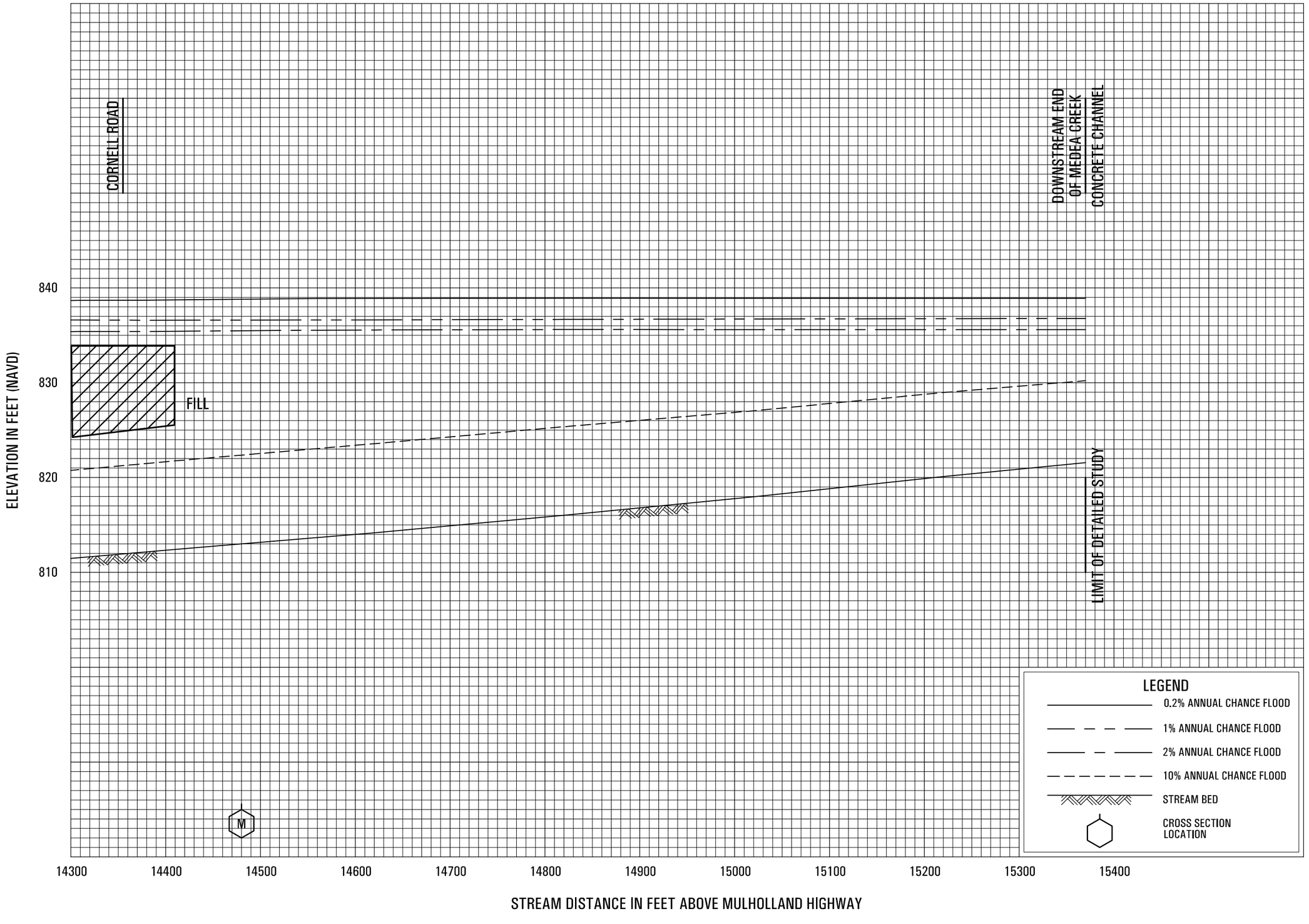

FLOOD PROFILES

MEDEA CREEK

FEDERAL EMERGENCY MANAGEMENT AGENCY

LOS ANGELES COUNTY, CA

AND INCORPORATED AREAS

127P

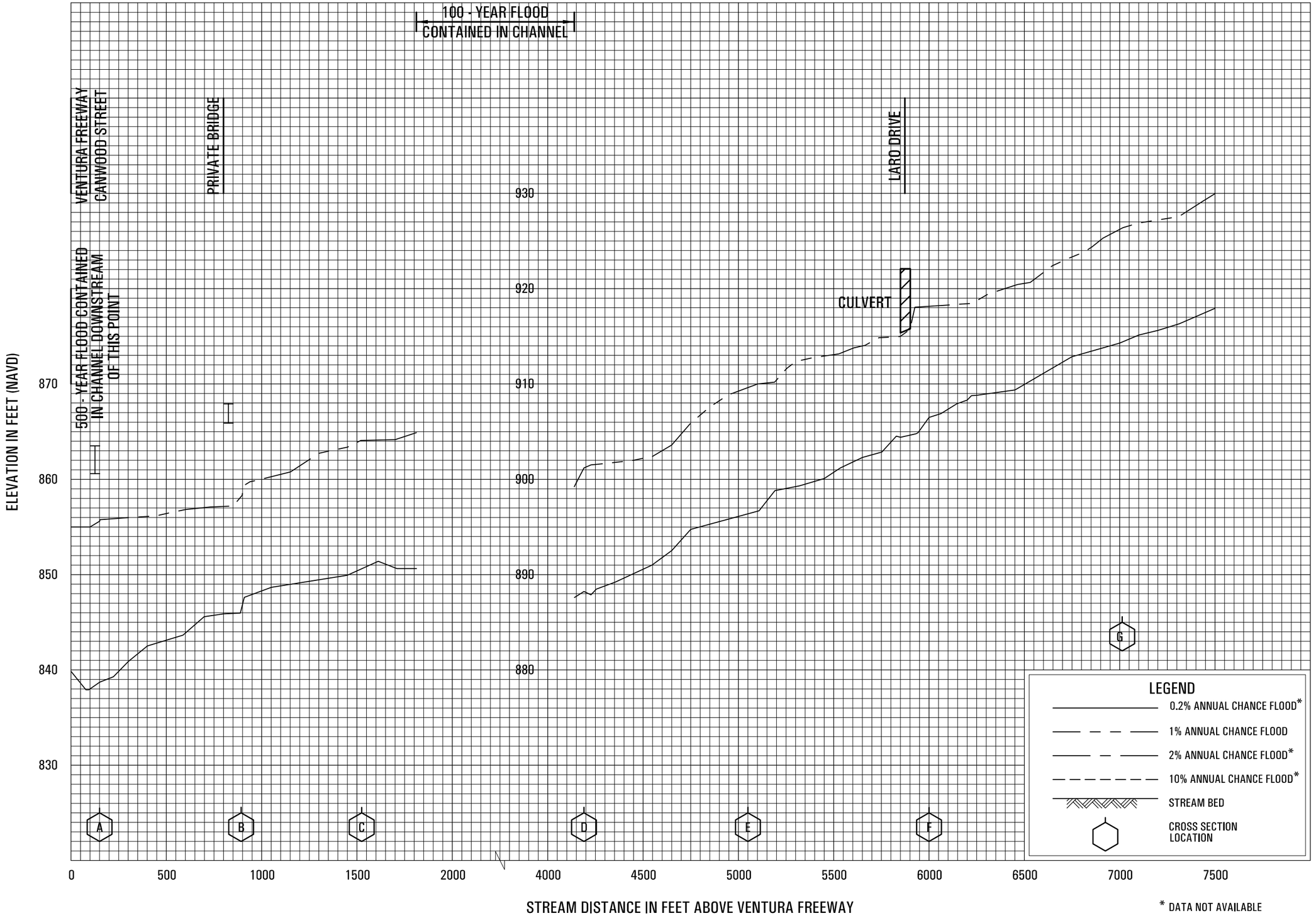

FLOOD PROFILES

MEDEA CREEK (ABOVE VENTURA FREEWAY)

FEDERAL EMERGENCY MANAGEMENT AGENCY

LOS ANGELES COUNTY, CA

AND INCORPORATED AREAS

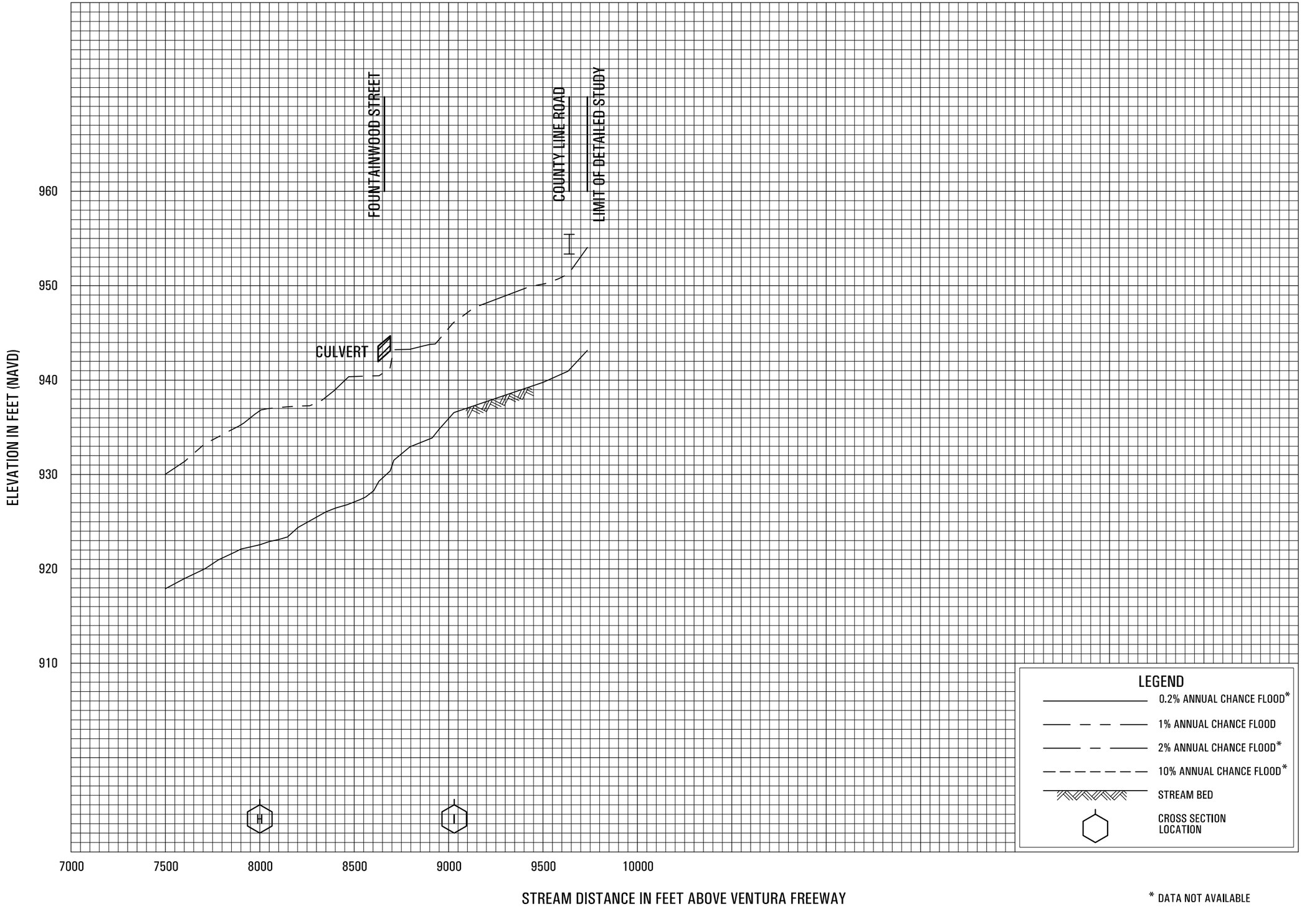

FLOOD PROFILES

MEDEA CREEK (ABOVE VENTURA FREEWAY)

FEDERAL EMERGENCY MANAGEMENT AGENCY

LOS ANGELES COUNTY, CA

AND INCORPORATED AREAS

129P



FLOOD PROFILES

MILL CREEK

FEDERAL EMERGENCY MANAGEMENT AGENCY

LOS ANGELES COUNTY, CA

AND INCORPORATED AREAS

130P

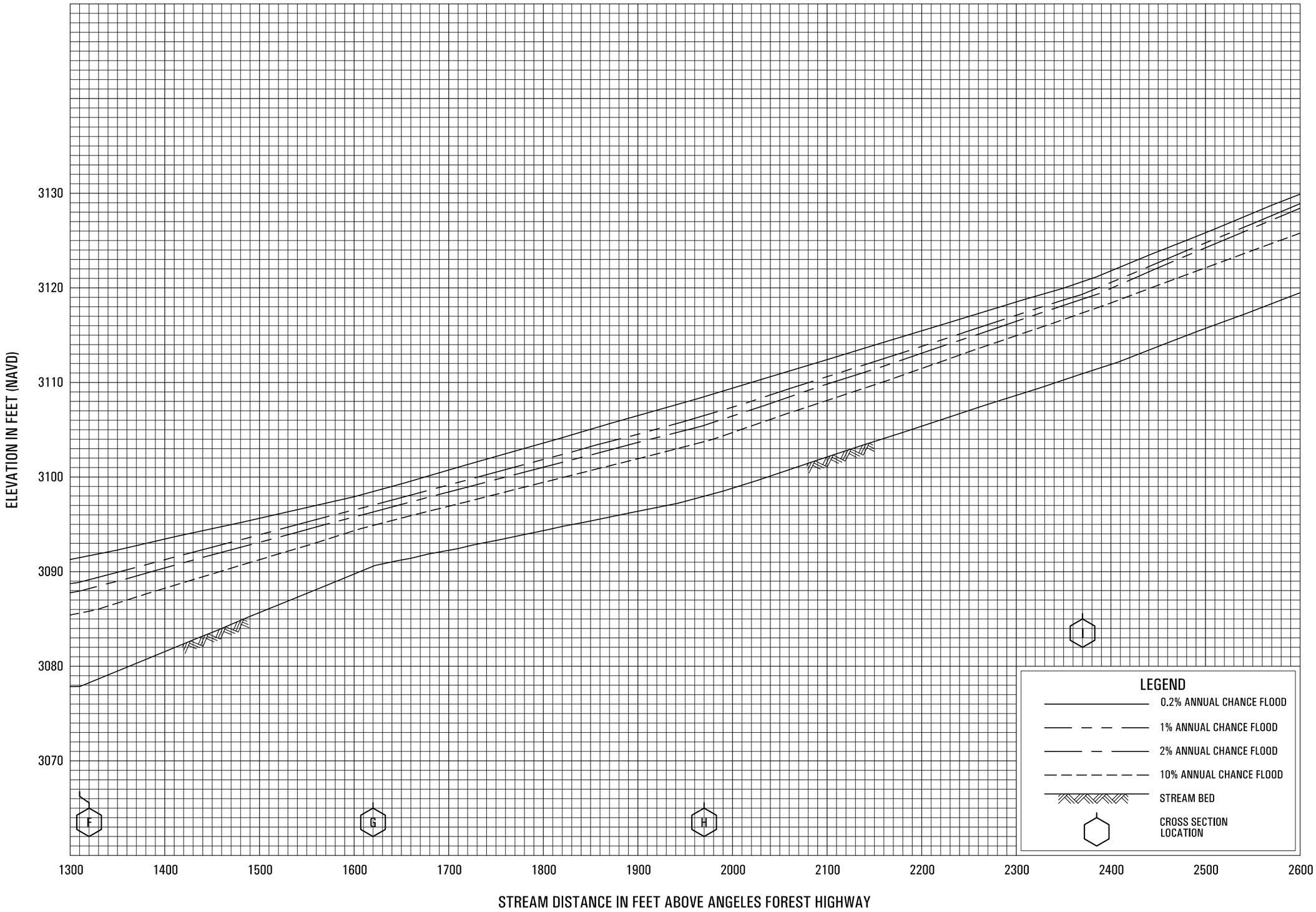

FLOOD PROFILES

MILL CREEK

FEDERAL EMERGENCY MANAGEMENT AGENCY

LOS ANGELES COUNTY, CA

AND INCORPORATED AREAS

131P

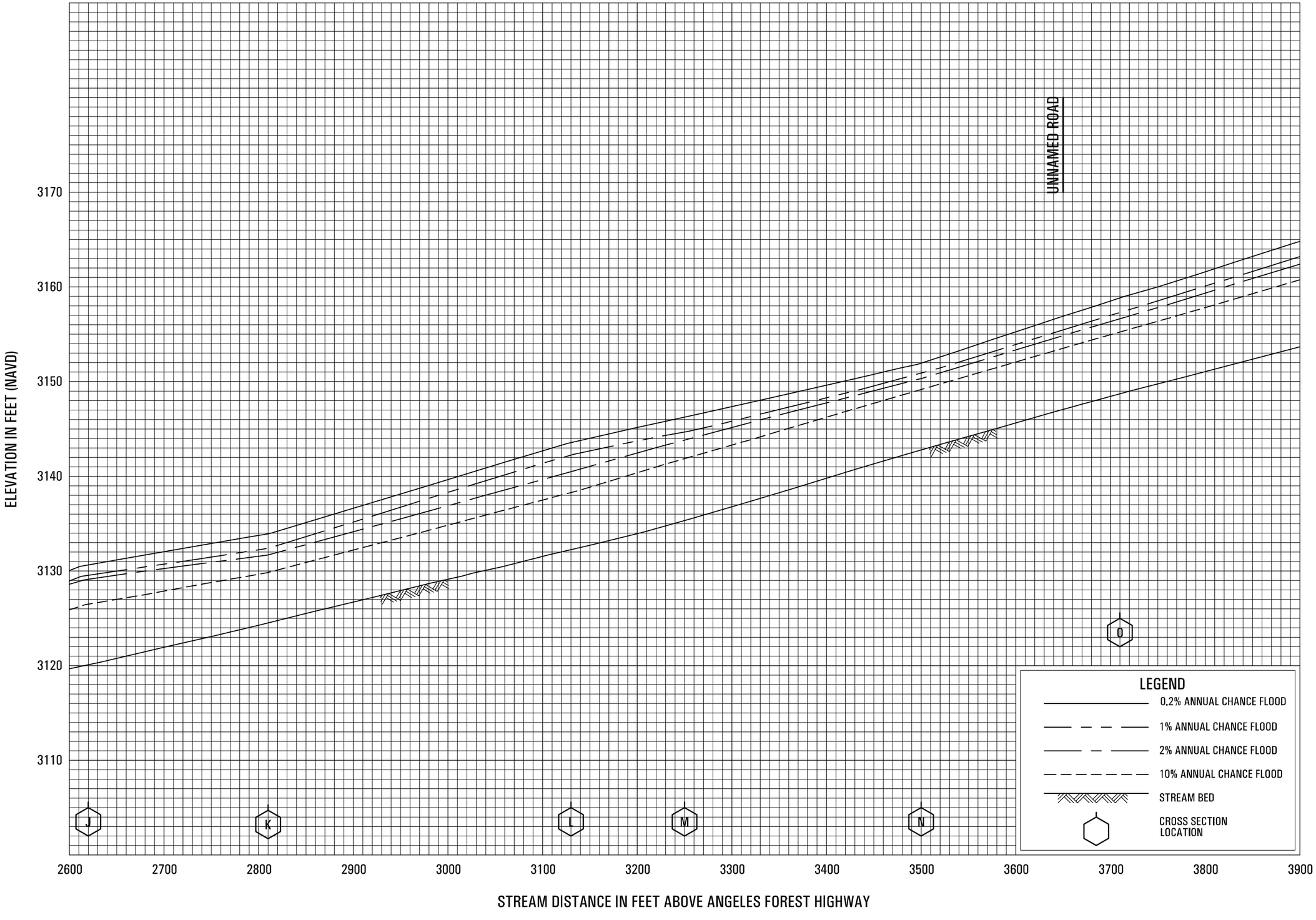

FLOOD PROFILES

MILL CREEK

FEDERAL EMERGENCY MANAGEMENT AGENCY

LOS ANGELES COUNTY, CA

AND INCORPORATED AREAS

132P



FLOOD PROFILES

MILL CREEK

FEDERAL EMERGENCY MANAGEMENT AGENCY

LOS ANGELES COUNTY, CA

AND INCORPORATED AREAS

133P

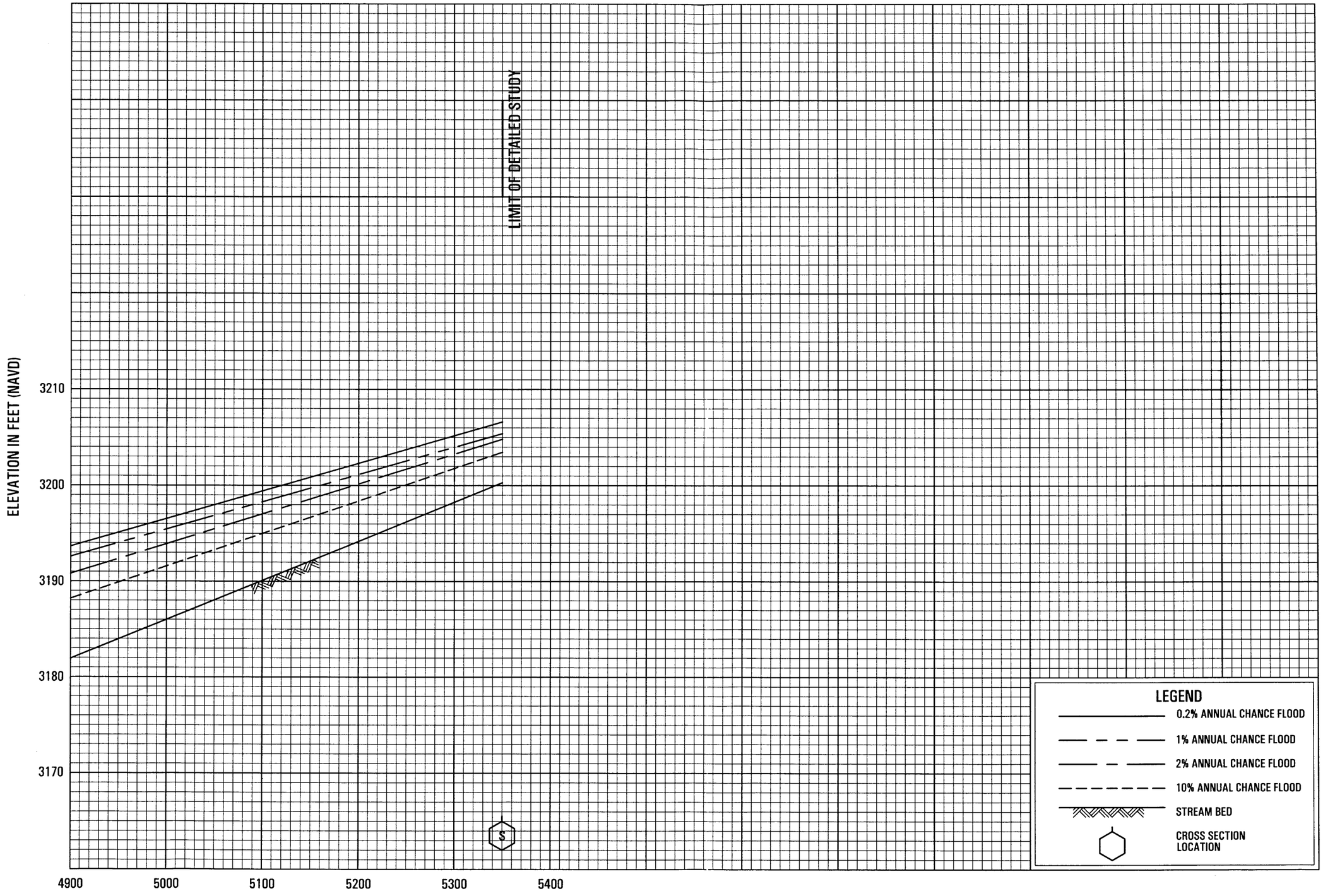

FLOOD PROFILES

MILL CREEK

FEDERAL EMERGENCY MANAGEMENT AGENCY

LOS ANGELES COUNTY, CA

AND INCORPORATED AREAS

134P

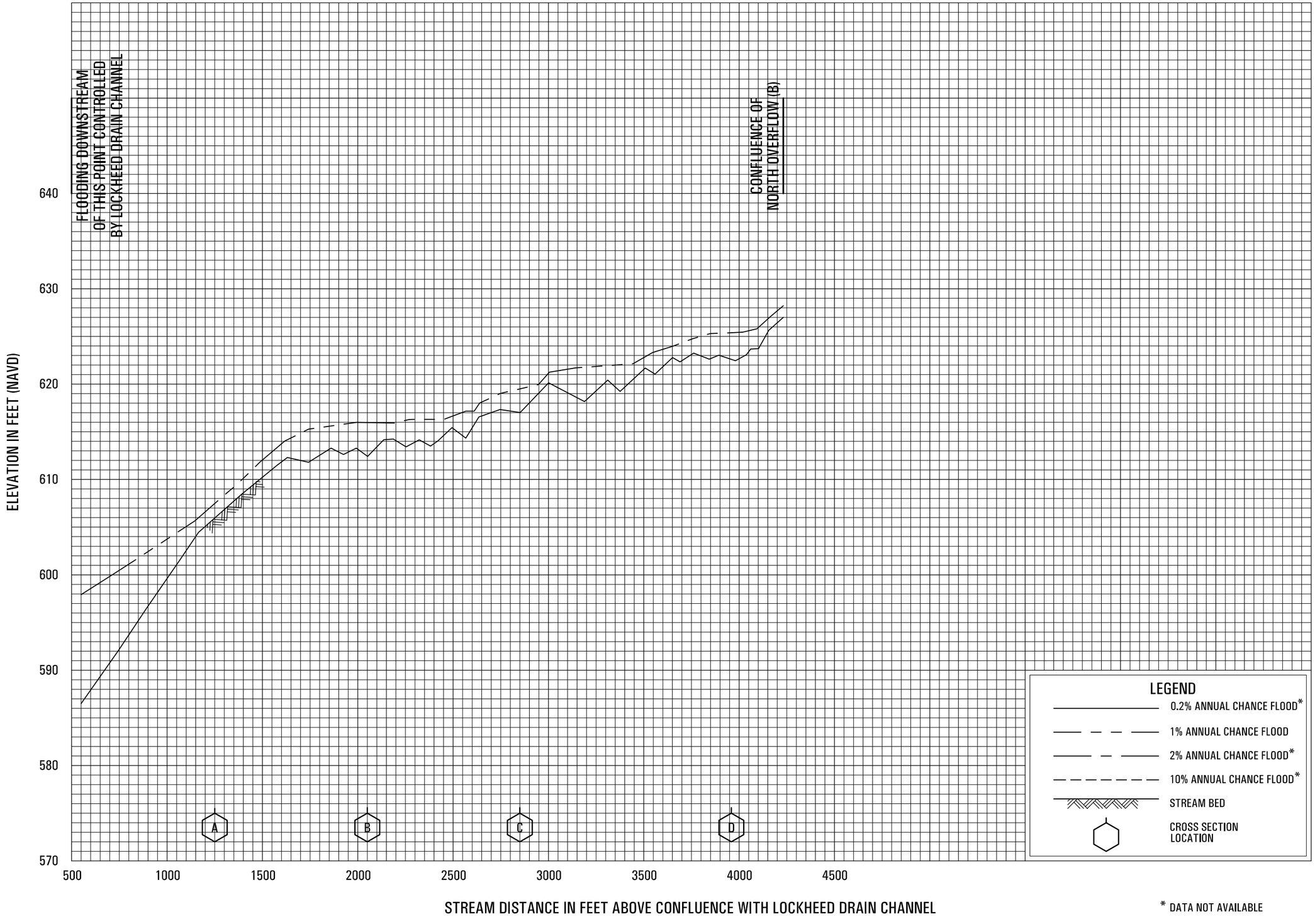

* DATA NOT AVAILABLE

FLOOD PROFILES

NORTH OVERFLOW (A)

FEDERAL EMERGENCY MANAGEMENT AGENCY

LOS ANGELES COUNTY, CA

AND INCORPORATED AREAS



* DATA NOT AVAILABLE

FLOOD PROFILES

NORTH OVERFLOW (B)

FEDERAL EMERGENCY MANAGEMENT AGENCY

LOS ANGELES COUNTY, CA

AND INCORPORATED AREAS



FLOOD PROFILES

OLD TOPANGA CANYON

FEDERAL EMERGENCY MANAGEMENT AGENCY

LOS ANGELES COUNTY, CA

AND INCORPORATED AREAS

137P



FLOOD PROFILES

OLD TOPANGA CANYON

FEDERAL EMERGENCY MANAGEMENT AGENCY

LOS ANGELES COUNTY, CA

AND INCORPORATED AREAS

138P

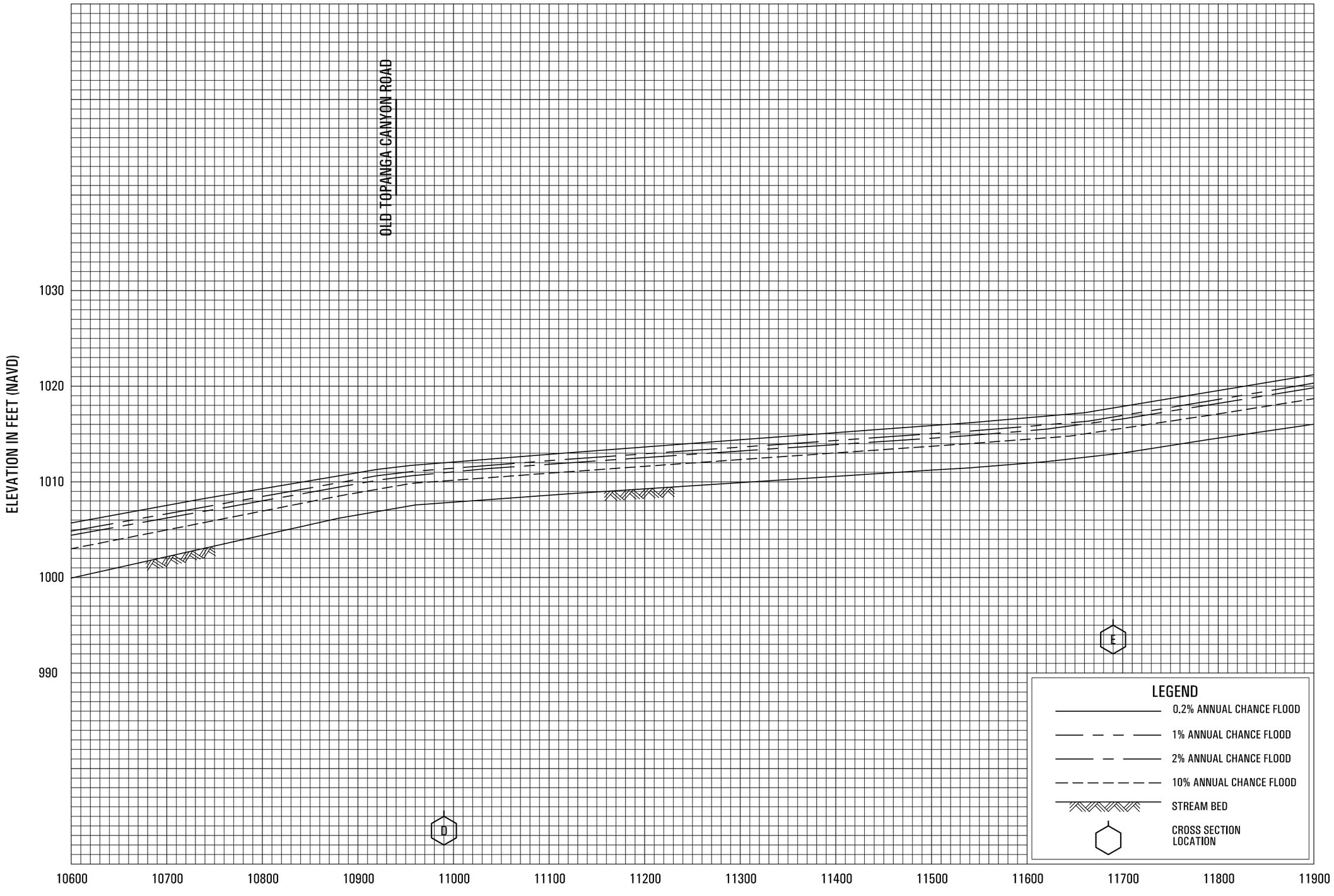

FLOOD PROFILES

OLD TOPANGA CANYON

FEDERAL EMERGENCY MANAGEMENT AGENCY

LOS ANGELES COUNTY, CA

AND INCORPORATED AREAS

139P

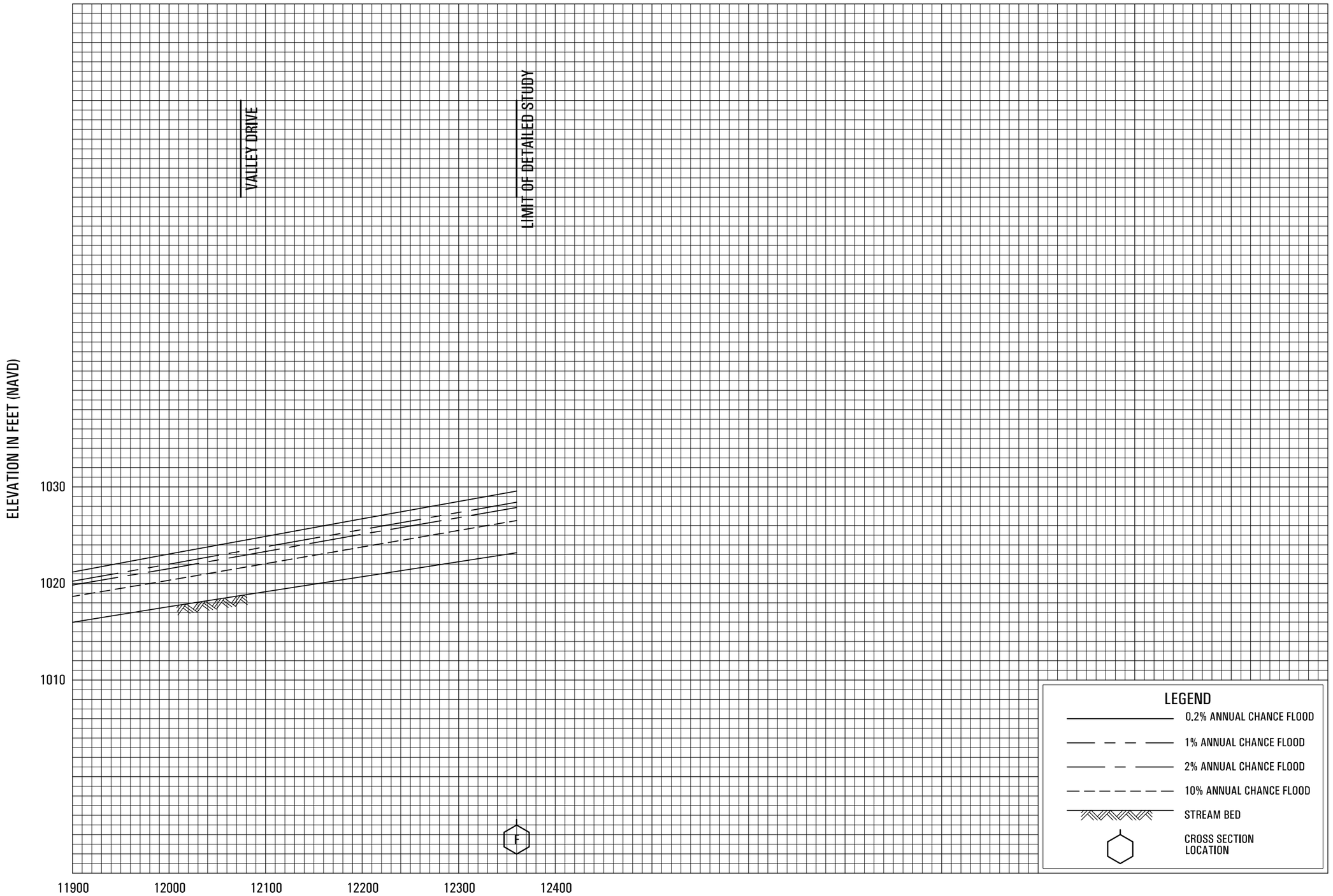

FLOOD PROFILES

OLD TOPANGA CANYON

FEDERAL EMERGENCY MANAGEMENT AGENCY

LOS ANGELES COUNTY, CA

AND INCORPORATED AREAS

140P

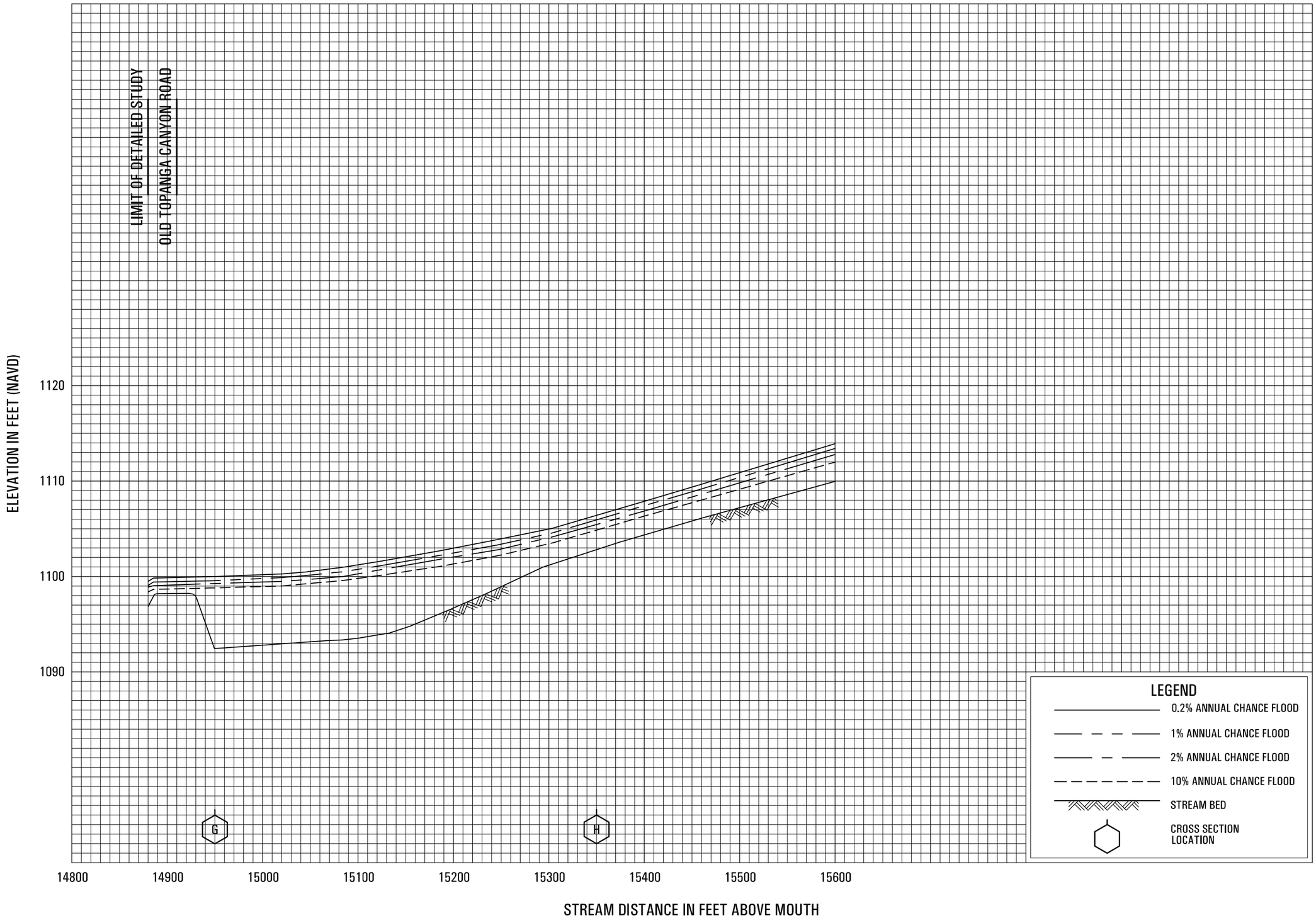

FLOOD PROFILES

OLD TOPANGA CANYON

FEDERAL EMERGENCY MANAGEMENT AGENCY

LOS ANGELES COUNTY, CA

AND INCORPORATED AREAS

141P

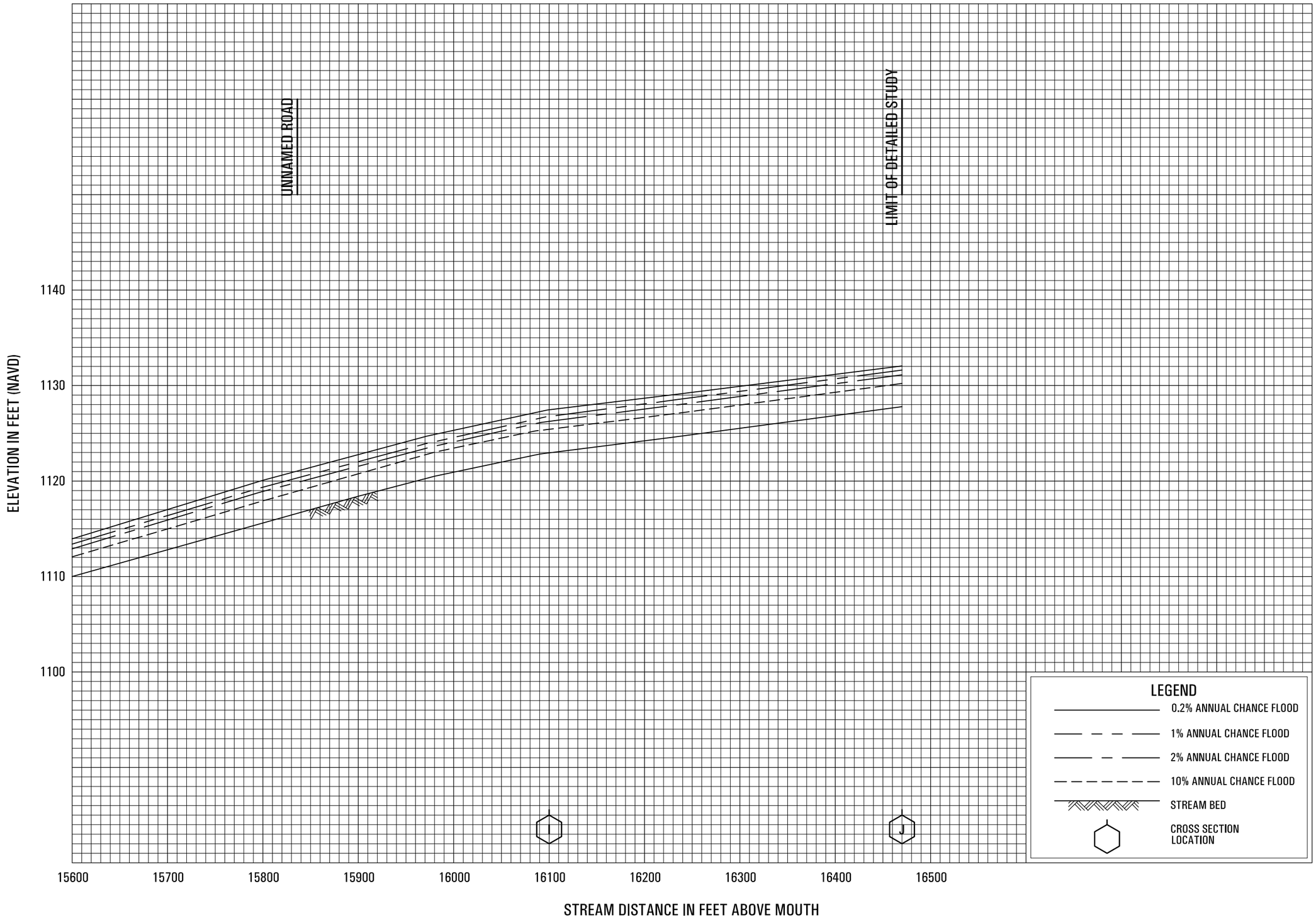

FLOOD PROFILES

OLD TOPANGA CANYON

FEDERAL EMERGENCY MANAGEMENT AGENCY

LOS ANGELES COUNTY, CA

AND INCORPORATED AREAS

142P



* DATA NOT AVAILABLE

FLOOD PROFILES

OVERFLOW AREA OF LOCKHEED DRAIN CHANNEL

FEDERAL EMERGENCY MANAGEMENT AGENCY

LOS ANGELES COUNTY, CA

AND INCORPORATED AREAS

143P

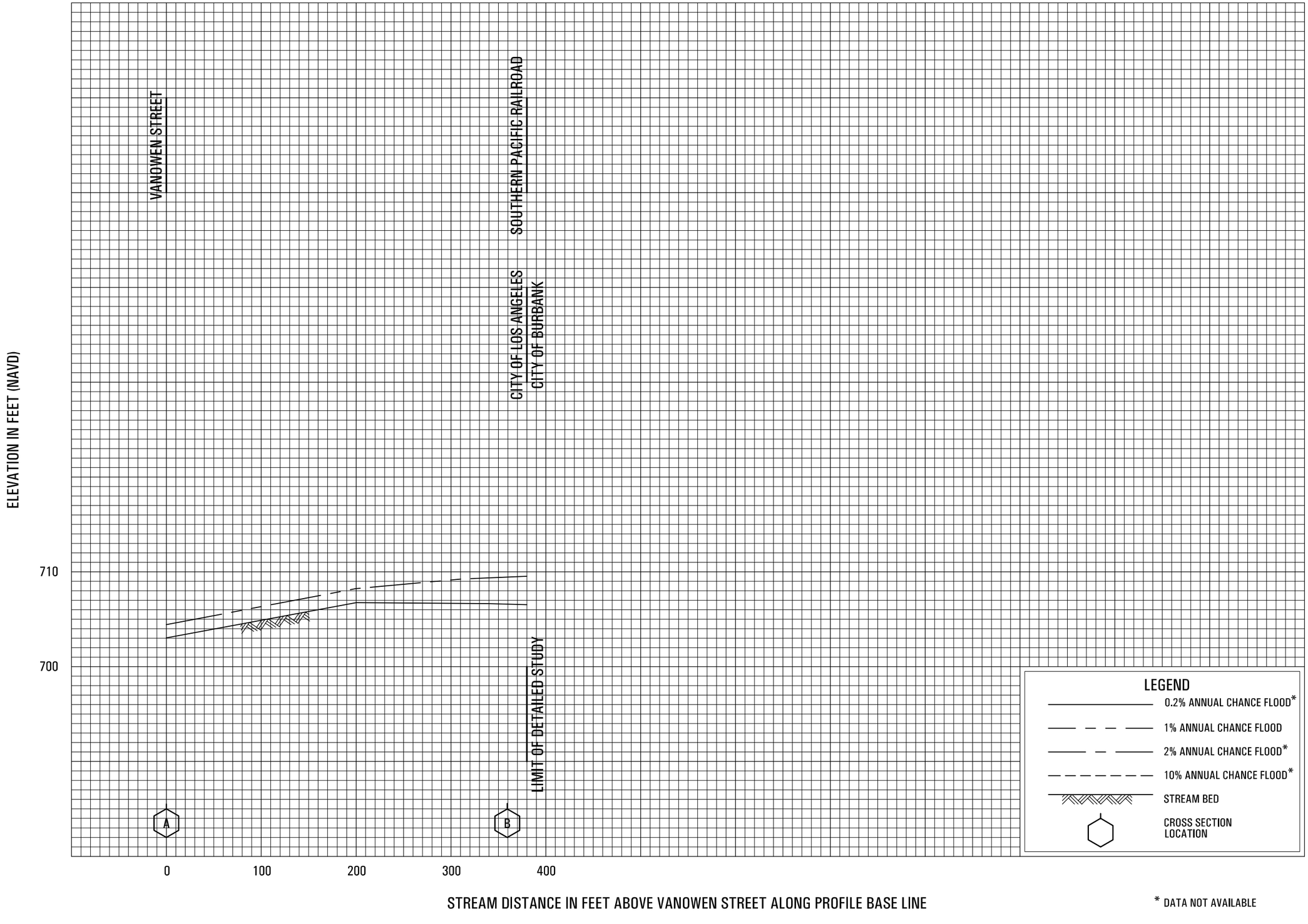

* DATA NOT AVAILABLE

FLOOD PROFILES

OVERFLOW AREA OF LOCKHEED STORM DRAIN

FEDERAL EMERGENCY MANAGEMENT AGENCY

LOS ANGELES COUNTY, CA

AND INCORPORATED AREAS

144P

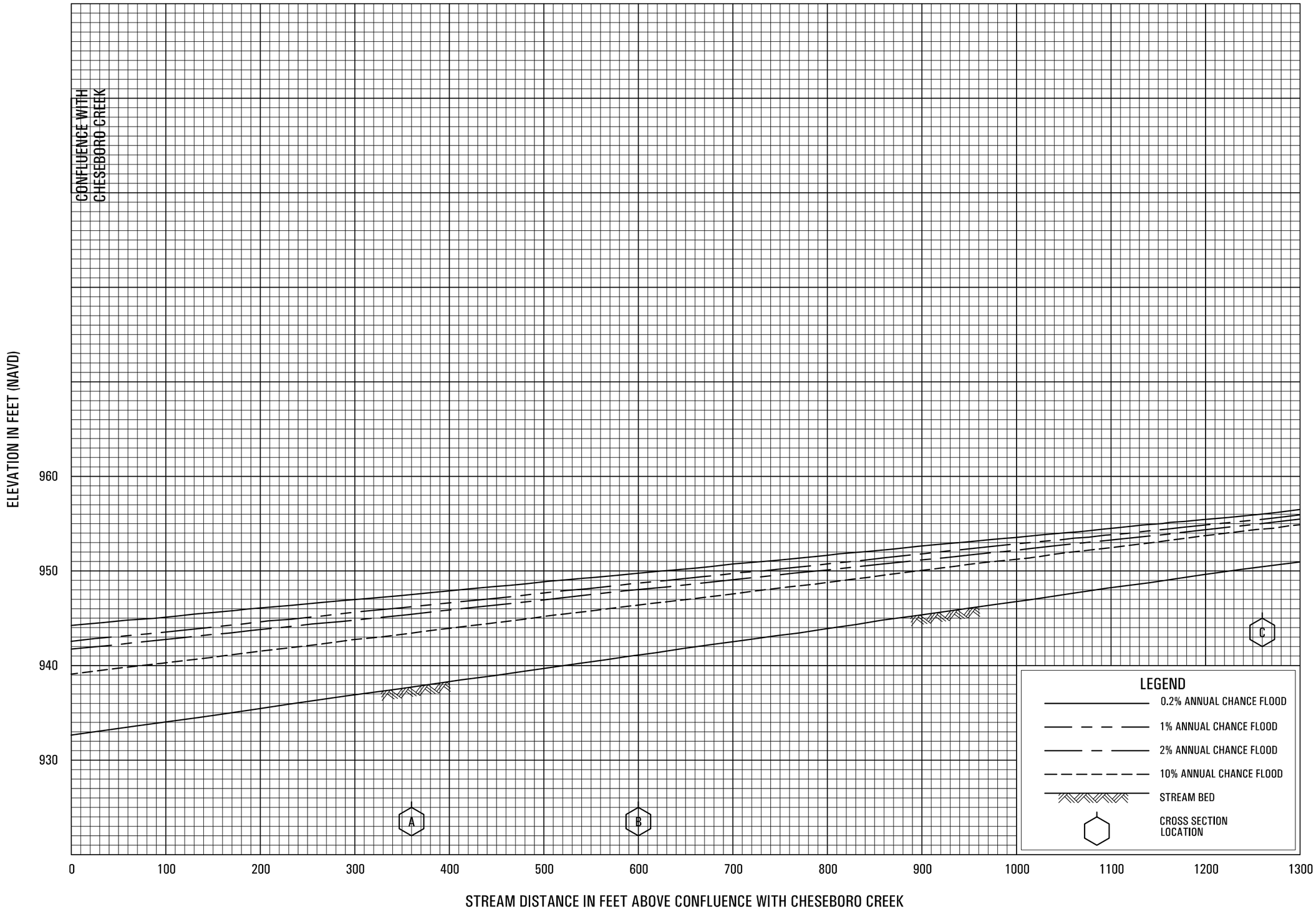

FLOOD PROFILES

PALO COMANDO CREEK

FEDERAL EMERGENCY MANAGEMENT AGENCY

LOS ANGELES COUNTY, CA

AND INCORPORATED AREAS

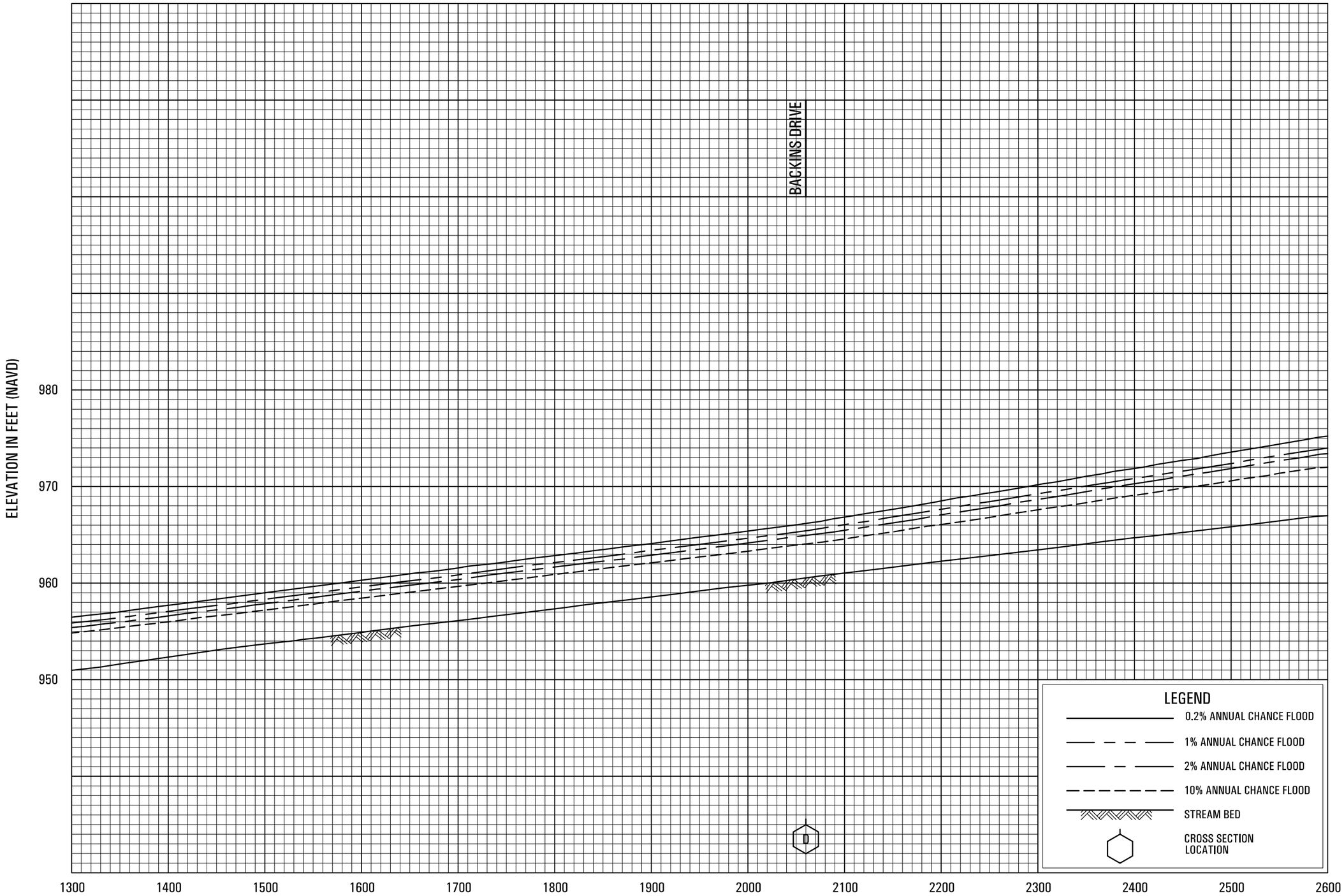

FLOOD PROFILES

PALO COMANDO CREEK

FEDERAL EMERGENCY MANAGEMENT AGENCY

LOS ANGELES COUNTY, CA

AND INCORPORATED AREAS

146P



FLOOD PROFILES

PALO COMANDO CREEK

FEDERAL EMERGENCY MANAGEMENT AGENCY

LOS ANGELES COUNTY, CA

AND INCORPORATED AREAS

147P

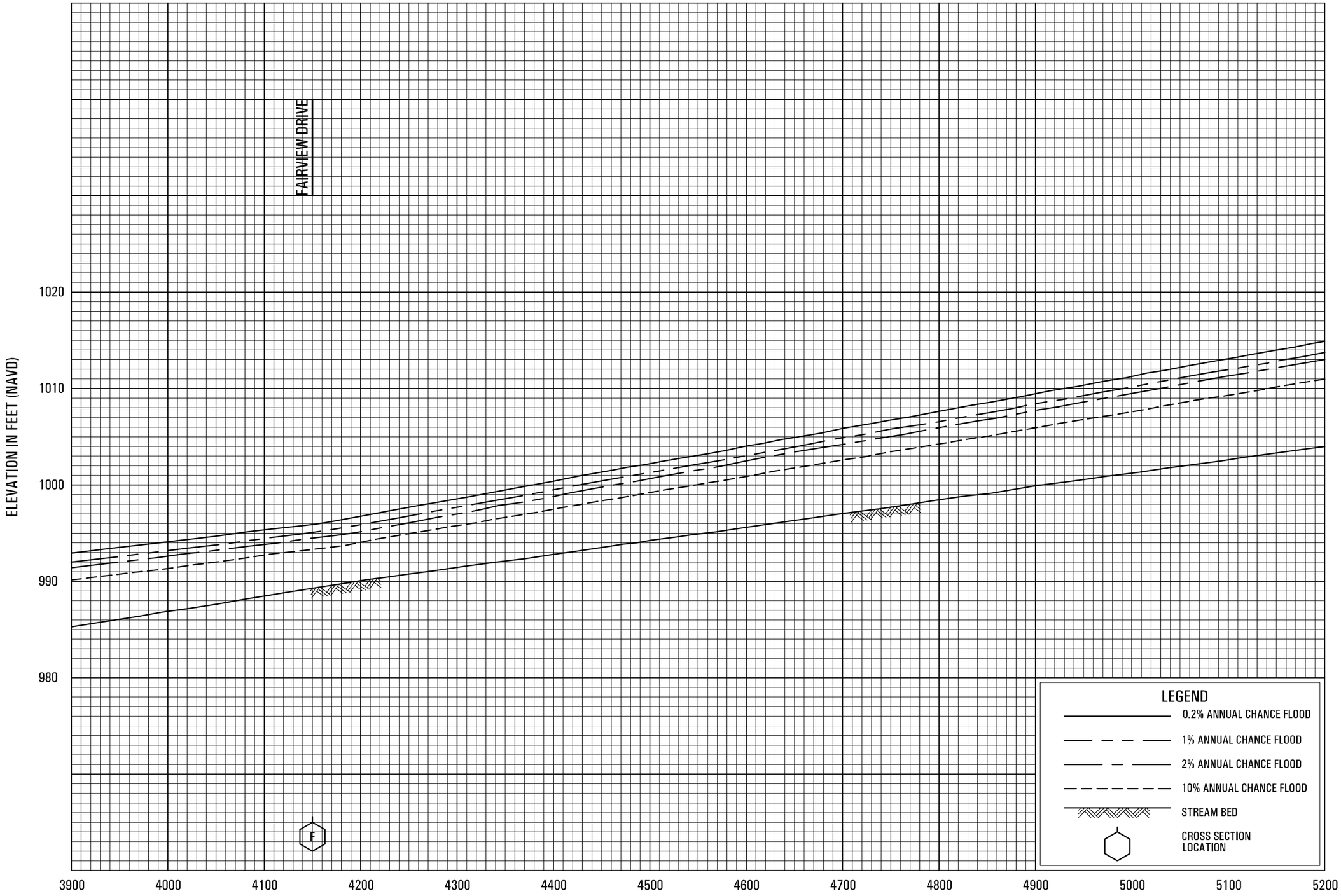

FLOOD PROFILES

PALO COMANDO CREEK

FEDERAL EMERGENCY MANAGEMENT AGENCY

LOS ANGELES COUNTY, CA

AND INCORPORATED AREAS

148P

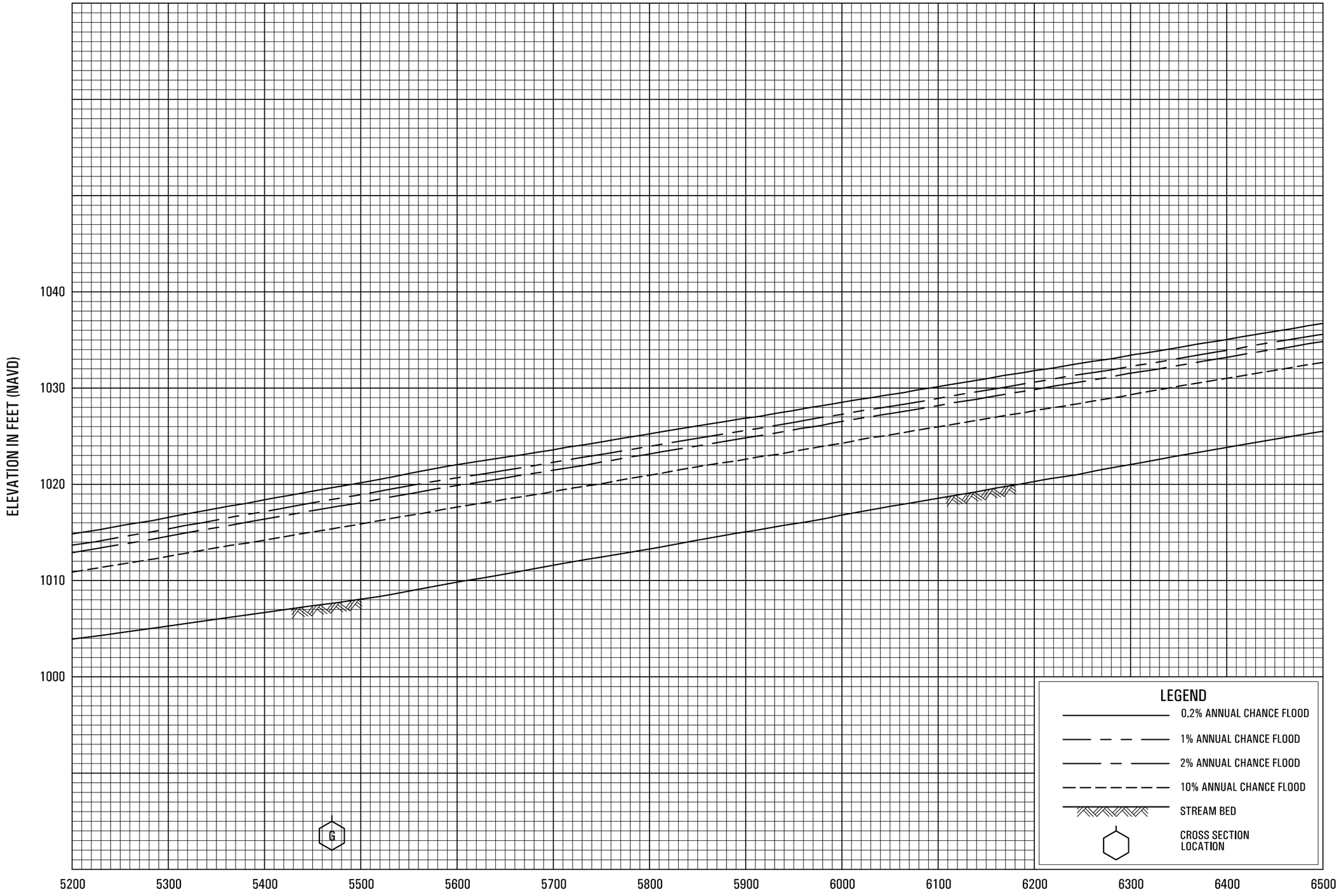

FLOOD PROFILES

PALO COMANDO CREEK

FEDERAL EMERGENCY MANAGEMENT AGENCY

LOS ANGELES COUNTY, CA

AND INCORPORATED AREAS

149P

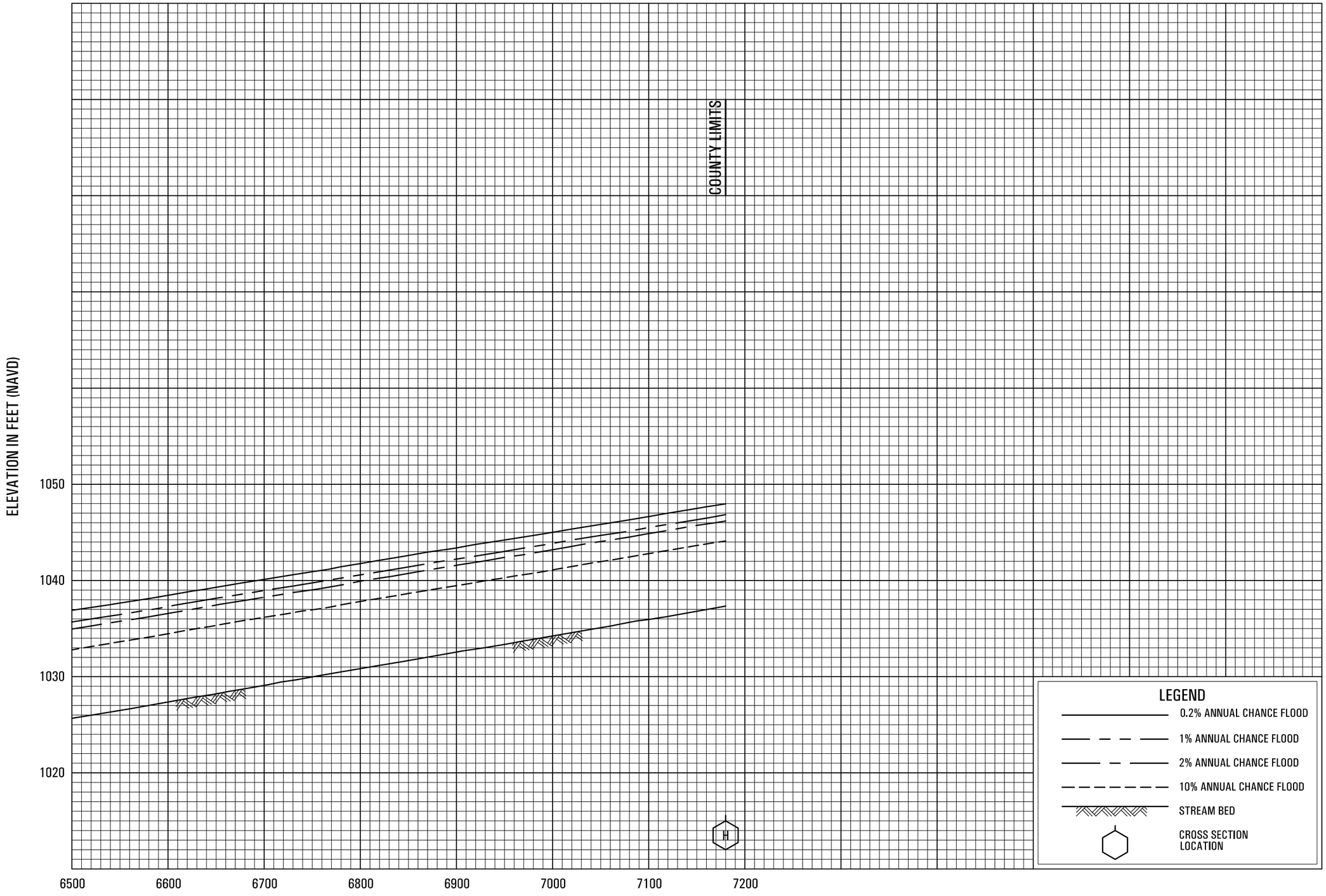

FLOOD PROFILES

PALO COMANDO CREEK

FEDERAL EMERGENCY MANAGEMENT AGENCY

LOS ANGELES COUNTY, CA

AND INCORPORATED AREAS

150P

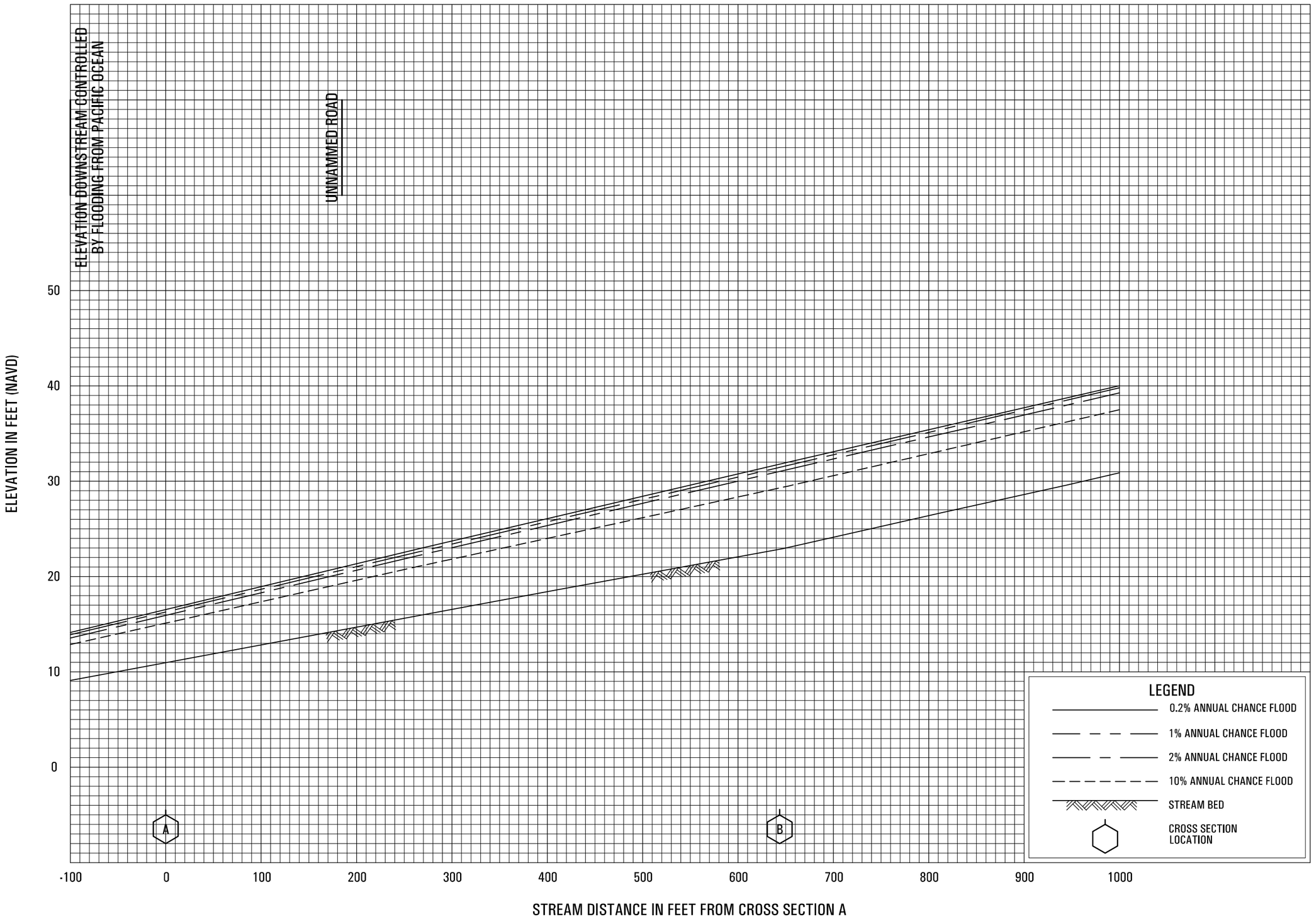

FLOOD PROFILES

RAMIREZ CANYON

FEDERAL EMERGENCY MANAGEMENT AGENCY

LOS ANGELES COUNTY, CA

AND INCORPORATED AREAS

151P

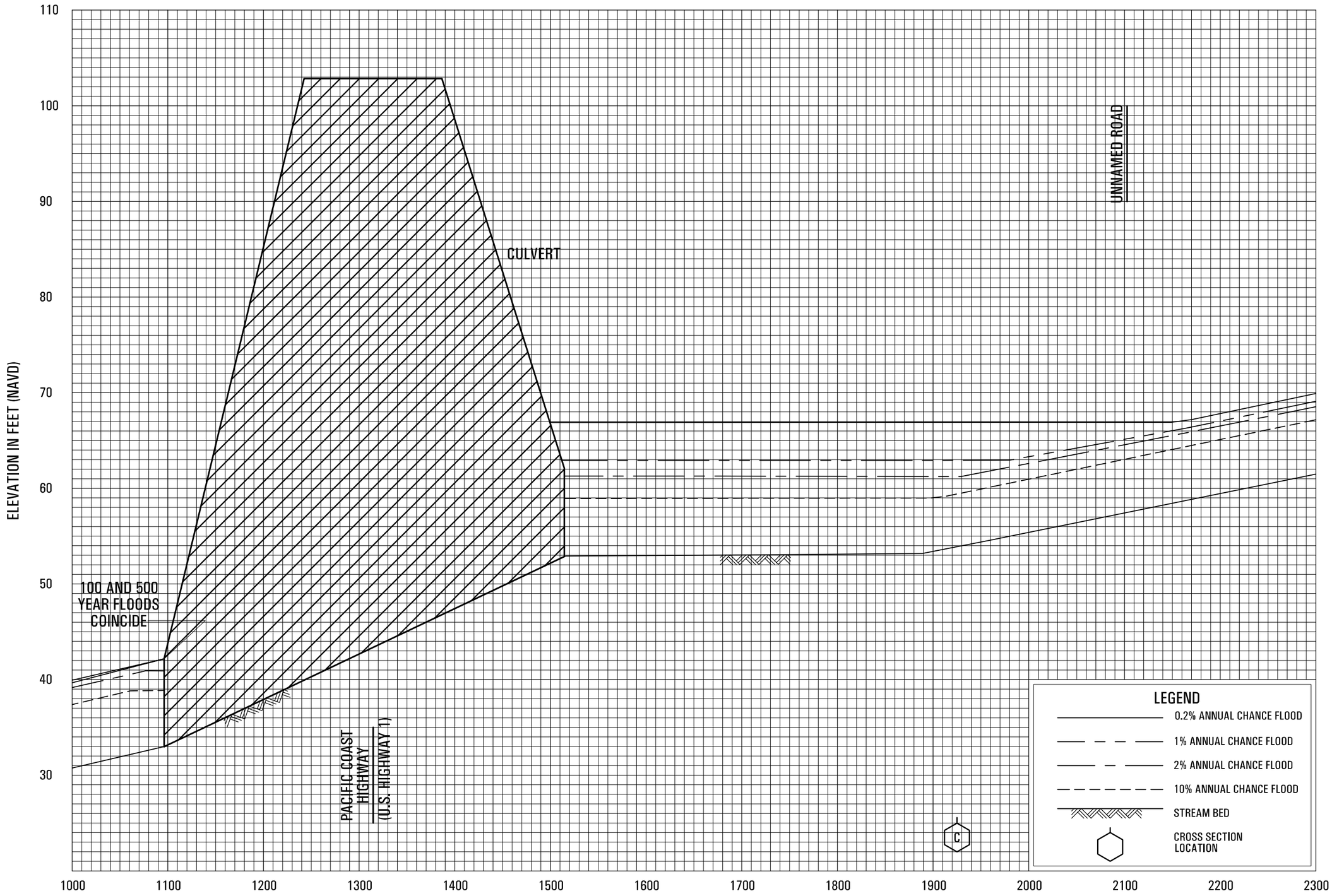

FLOOD PROFILES

RAMIREZ CANYON

FEDERAL EMERGENCY MANAGEMENT AGENCY

LOS ANGELES COUNTY, CA

AND INCORPORATED AREAS



FLOOD PROFILES

RAMIREZ CANYON

FEDERAL EMERGENCY MANAGEMENT AGENCY

LOS ANGELES COUNTY, CA

AND INCORPORATED AREAS

153P

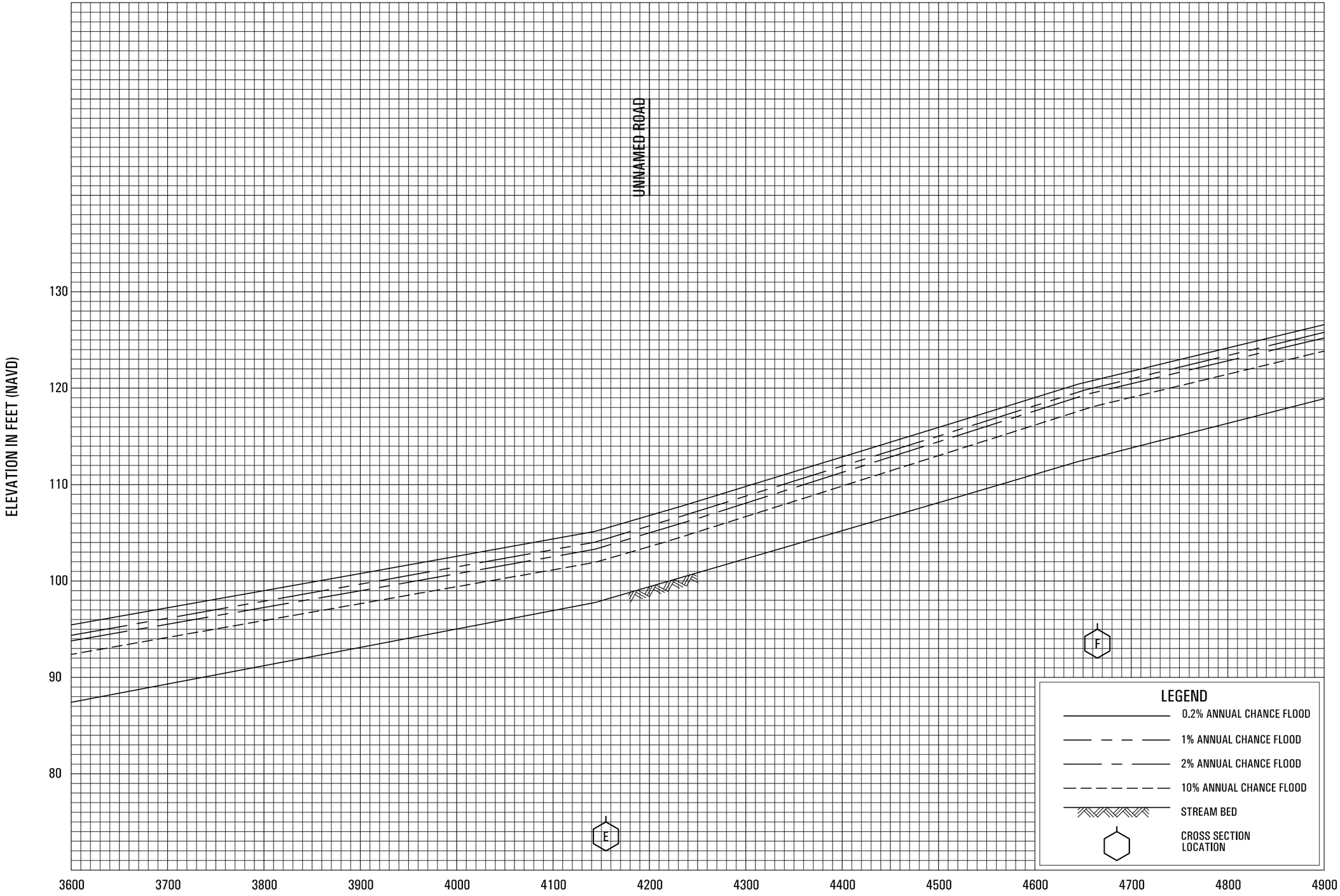

FLOOD PROFILES

RAMIREZ CANYON

FEDERAL EMERGENCY MANAGEMENT AGENCY

LOS ANGELES COUNTY, CA

AND INCORPORATED AREAS

154P

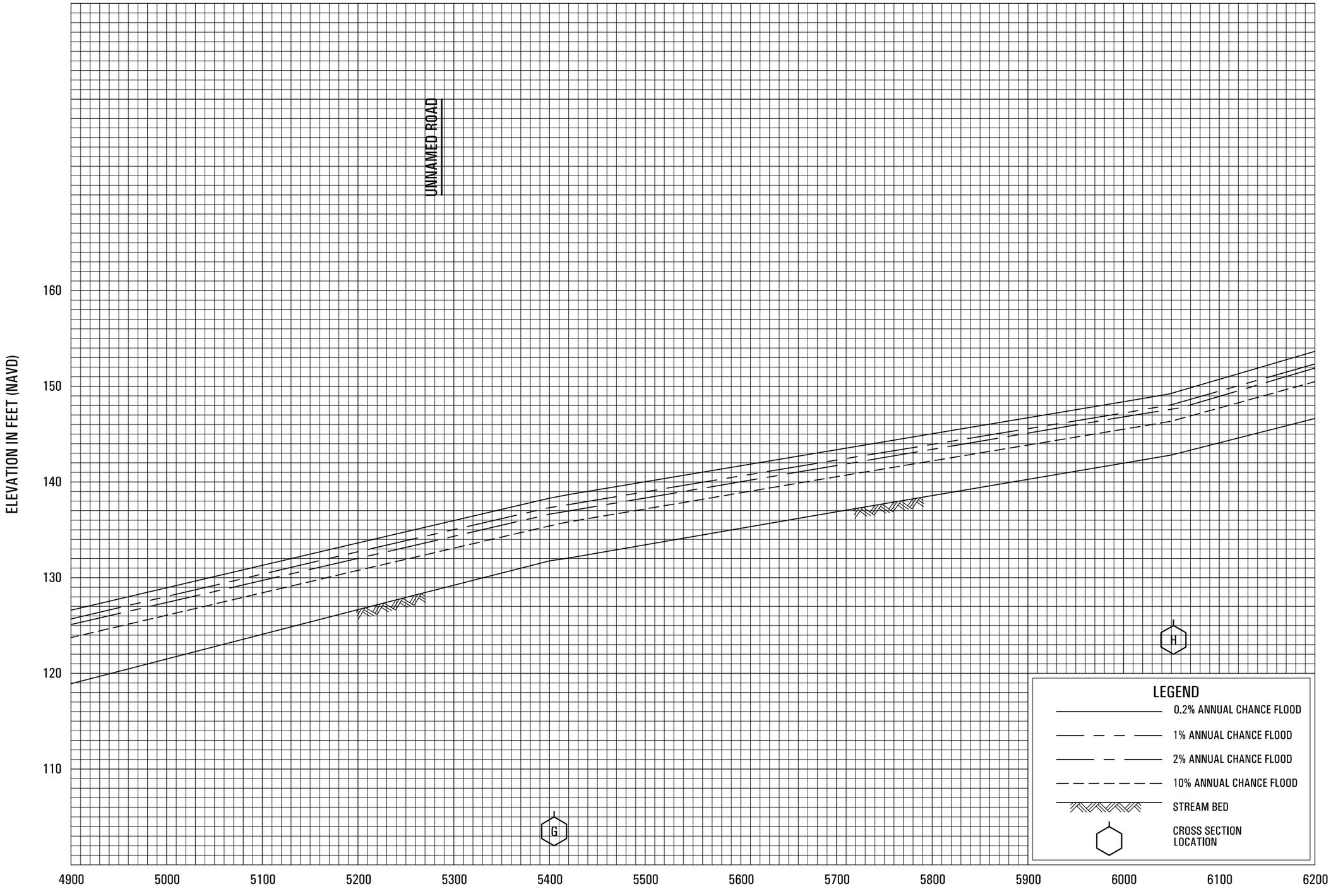

FLOOD PROFILES

RAMIREZ CANYON

FEDERAL EMERGENCY MANAGEMENT AGENCY

LOS ANGELES COUNTY, CA

AND INCORPORATED AREAS

155P



FLOOD PROFILES

RAMIREZ CANYON

FEDERAL EMERGENCY MANAGEMENT AGENCY

LOS ANGELES COUNTY, CA

AND INCORPORATED AREAS

156P

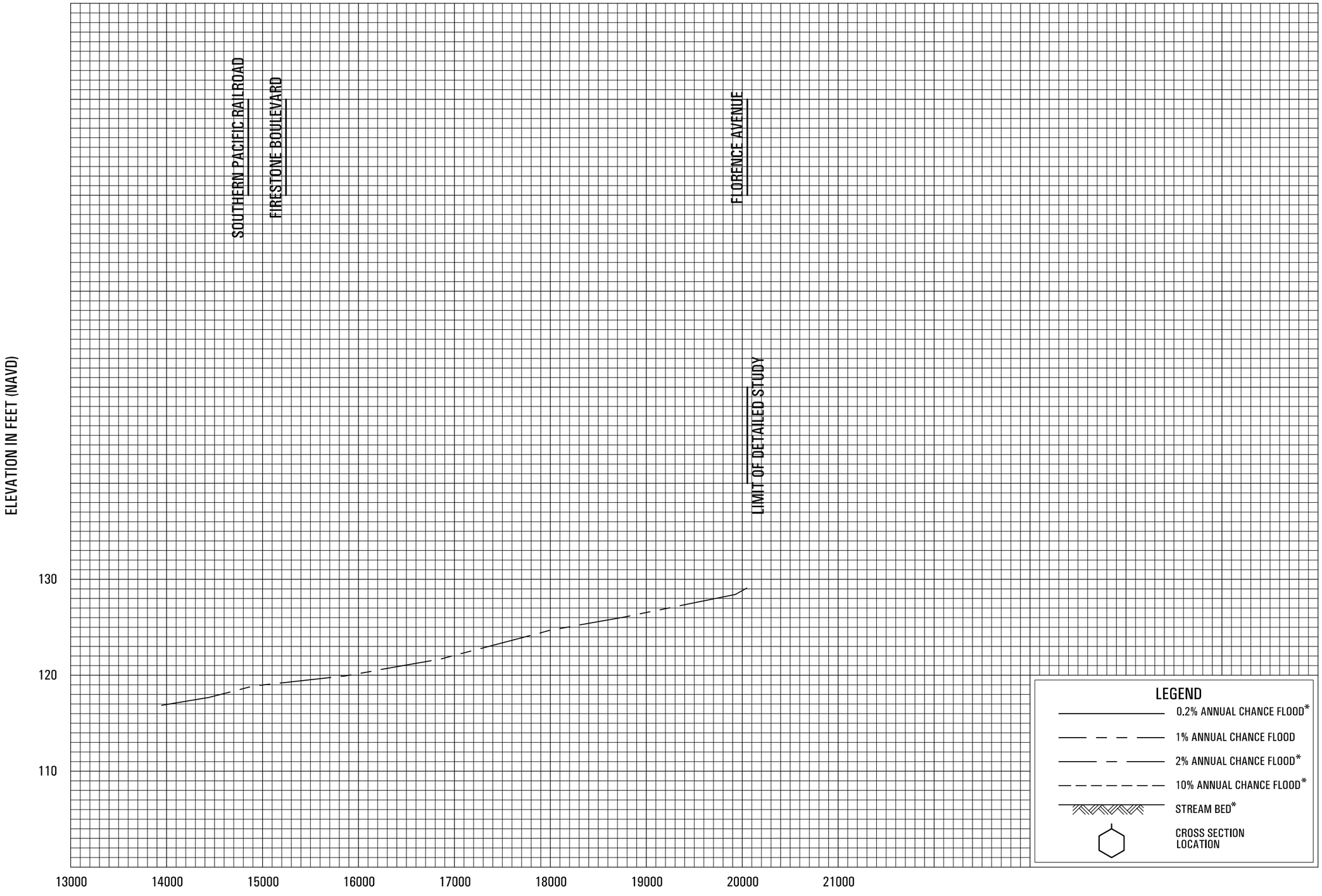

* DATA NOT AVAILABLE

FLOOD PROFILES

RIO HONDO LEFT OVERBANK PATH 3

FEDERAL EMERGENCY MANAGEMENT AGENCY

LOS ANGELES COUNTY, CA

AND INCORPORATED AREAS

157P

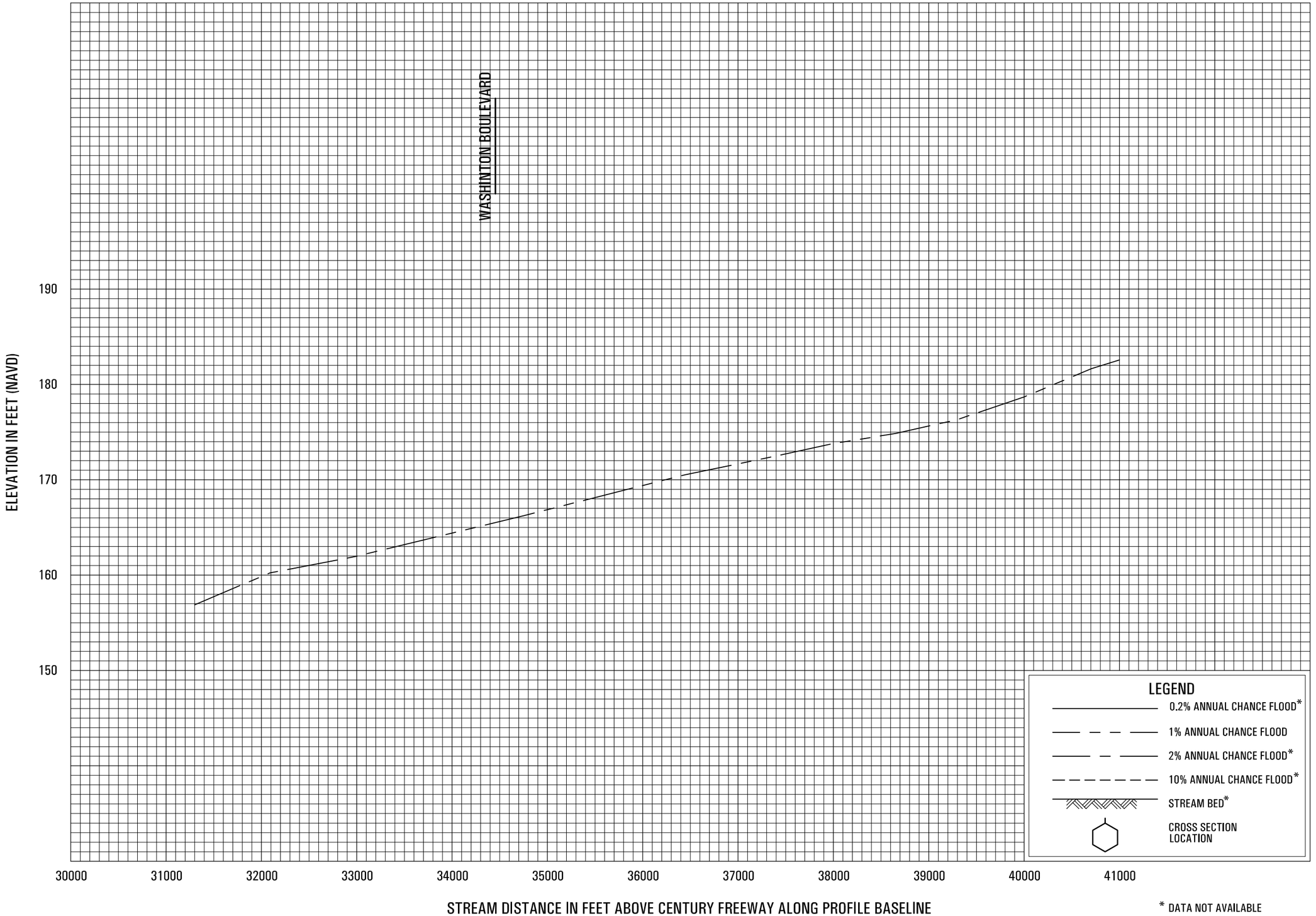

FLOOD PROFILES

RIO HONDO LEFT OVERBANK PATH 5

FEDERAL EMERGENCY MANAGEMENT AGENCY

LOS ANGELES COUNTY, CA

AND INCORPORATED AREAS

158P



STREAM DISTANCE IN FEET ABOVE CENTURY FREEWAY ALONG PROFILE BASELINE

* DATA NOT AVAILABLE

FLOOD PROFILES

RIO HONDO LEFT OVERBANK PATH 5

FEDERAL EMERGENCY MANAGEMENT AGENCY

LOS ANGELES COUNTY, CA

AND INCORPORATED AREAS

159P

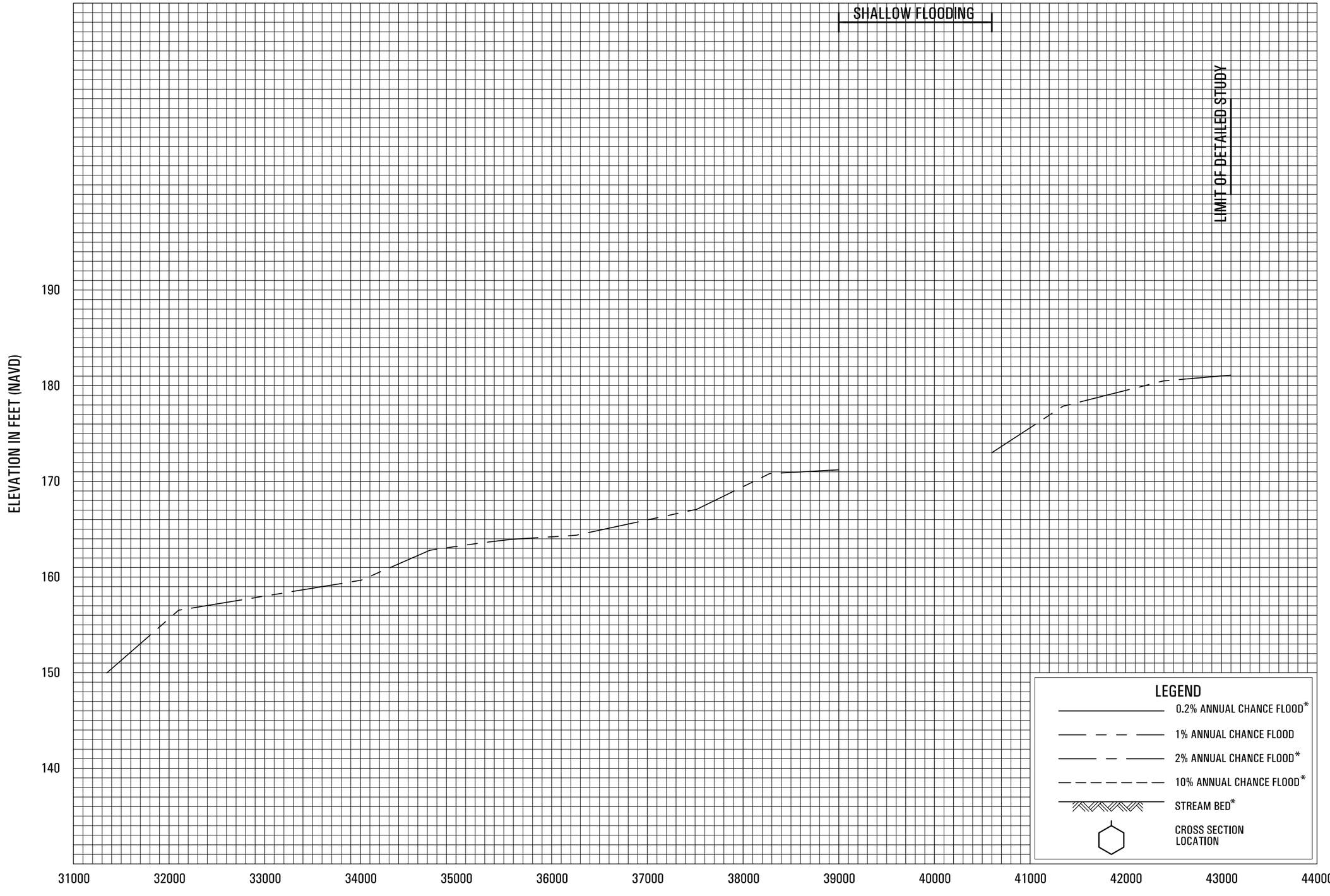

STREAM DISTANCE IN FEET ABOVE CENTURY FREEWAY ALONG PROFILE BASELINE

* DATA NOT AVAILABLE

FLOOD PROFILES

RIO HONDO LEFT OVERBANK PATH 6

FEDERAL EMERGENCY MANAGEMENT AGENCY

LOS ANGELES COUNTY, CA

AND INCORPORATED AREAS

160P

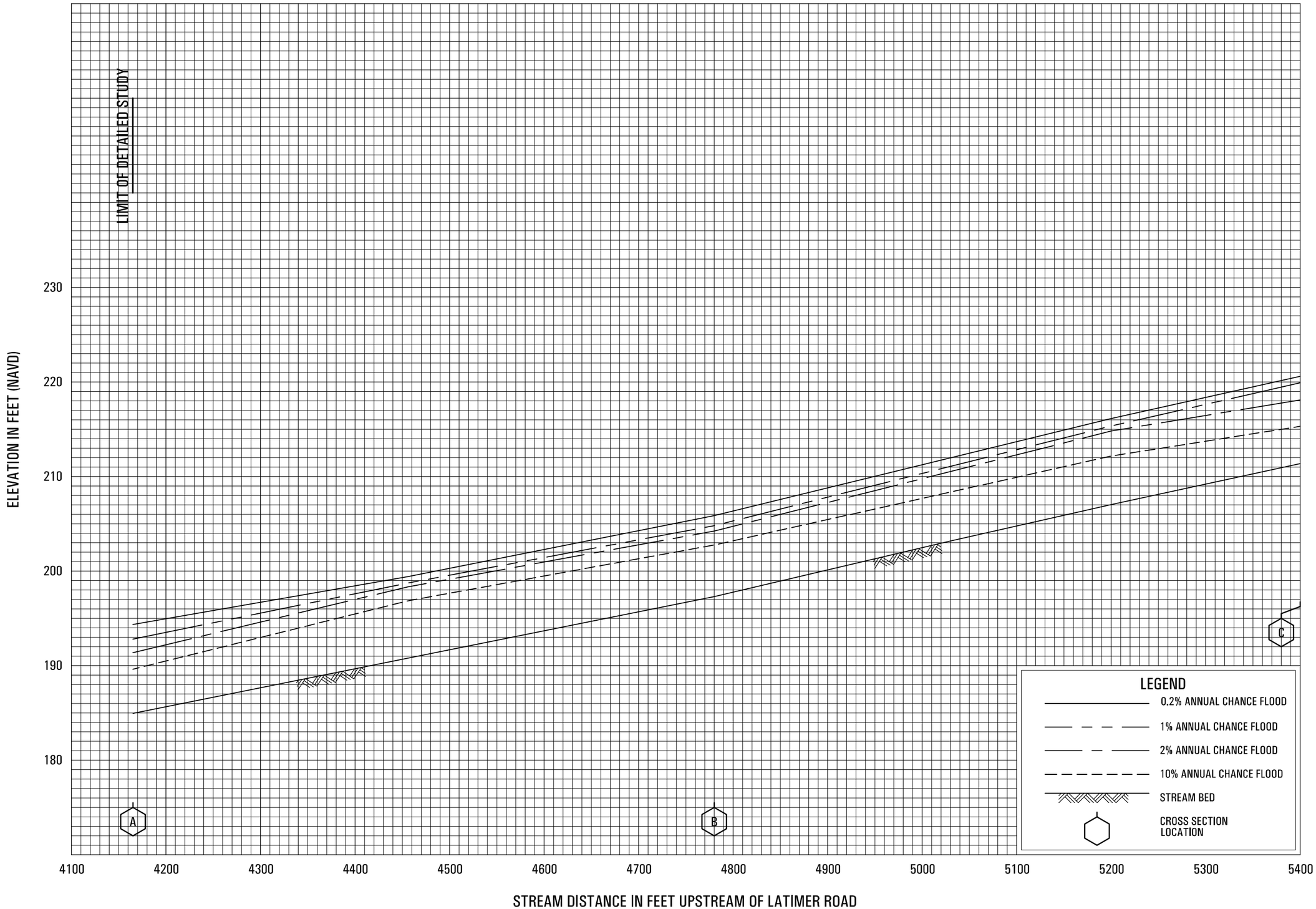

FLOOD PROFILES

RUSTIC CANYON

FEDERAL EMERGENCY MANAGEMENT AGENCY

LOS ANGELES COUNTY, CA

AND INCORPORATED AREAS

161P

FLOOD PROFILES

RUSTIC CANYON

FEDERAL EMERGENCY MANAGEMENT AGENCY

LOS ANGELES COUNTY, CA

AND INCORPORATED AREAS

162P

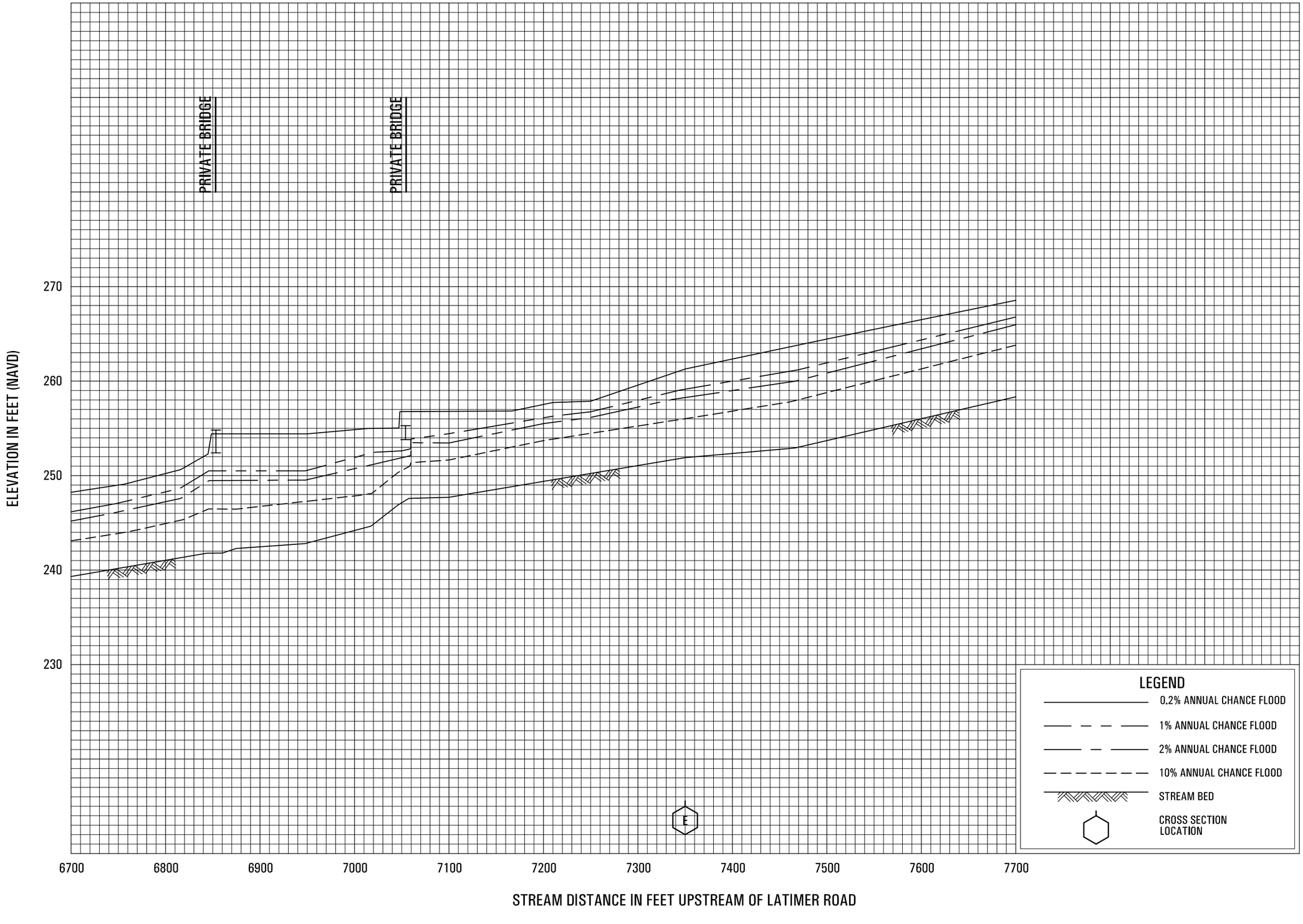

FLOOD PROFILES

RUSTIC CANYON

FEDERAL EMERGENCY MANAGEMENT AGENCY

LOS ANGELES COUNTY, CA

AND INCORPORATED AREAS

163P

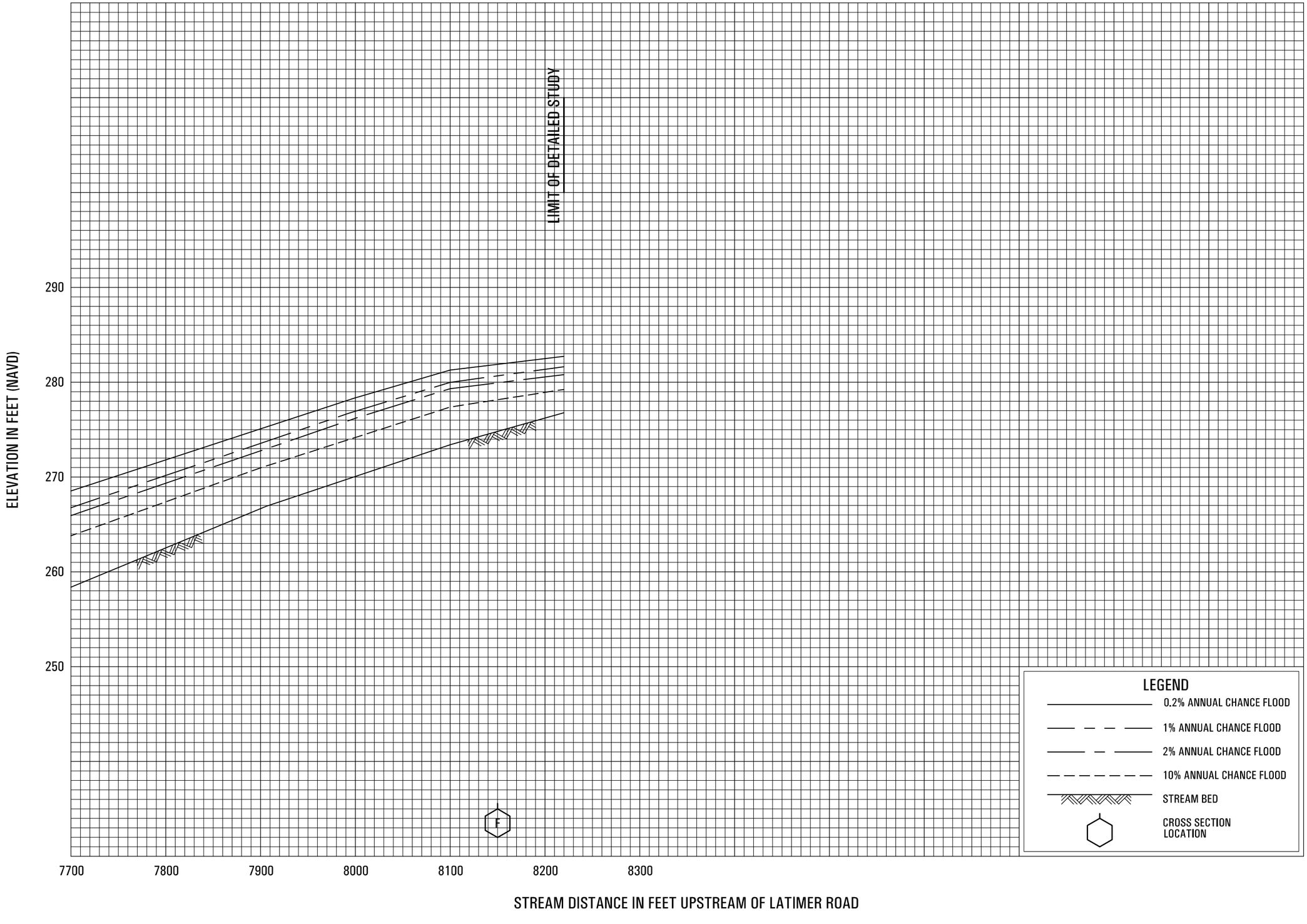

FLOOD PROFILES

RUSTIC CANYON

FEDERAL EMERGENCY MANAGEMENT AGENCY

LOS ANGELES COUNTY, CA

AND INCORPORATED AREAS

164P

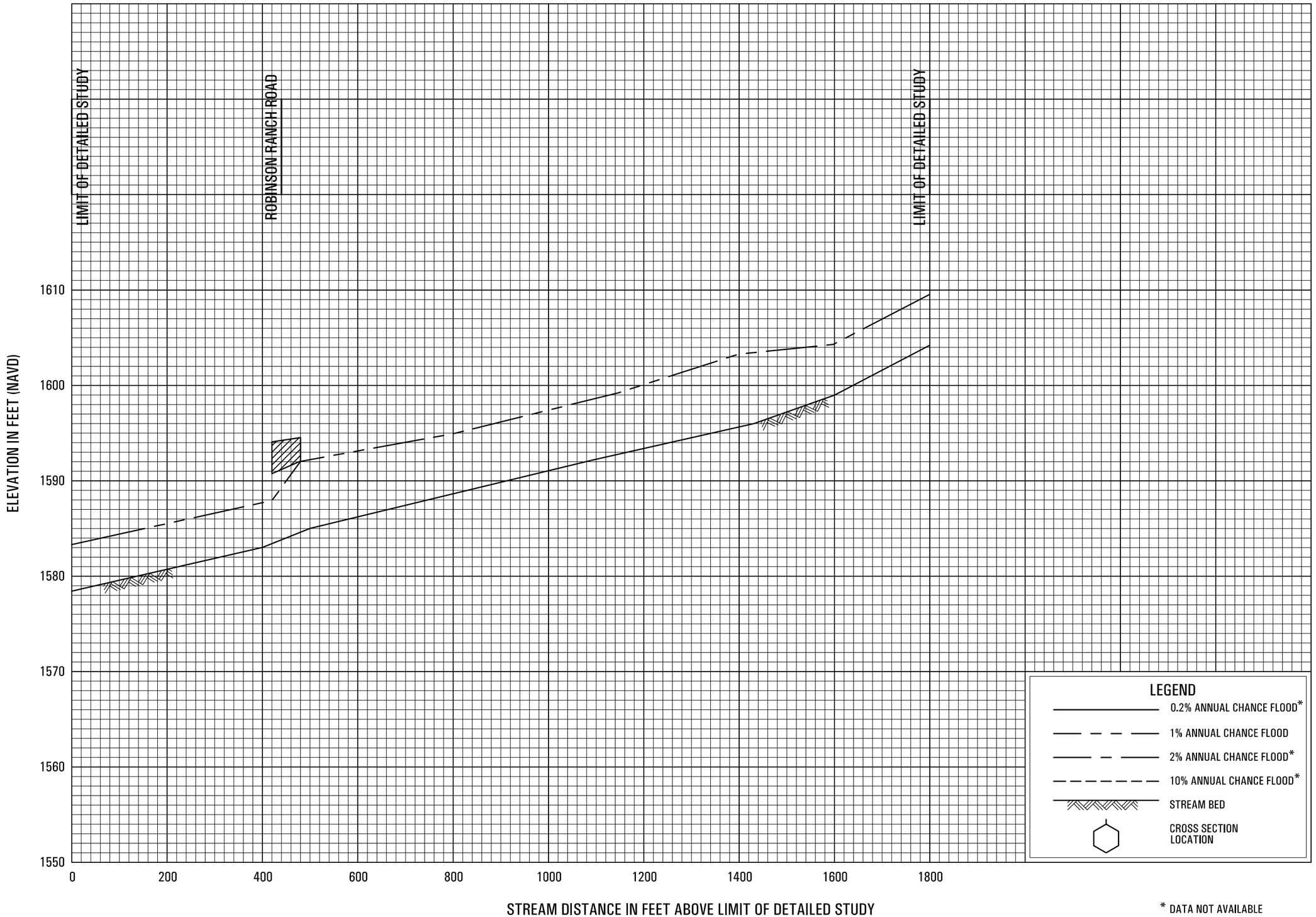

* DATA NOT AVAILABLE

FLOOD PROFILES

SAND CANYON CREEK

FEDERAL EMERGENCY MANAGEMENT AGENCY

LOS ANGELES COUNTY, CA

AND INCORPORATED AREAS

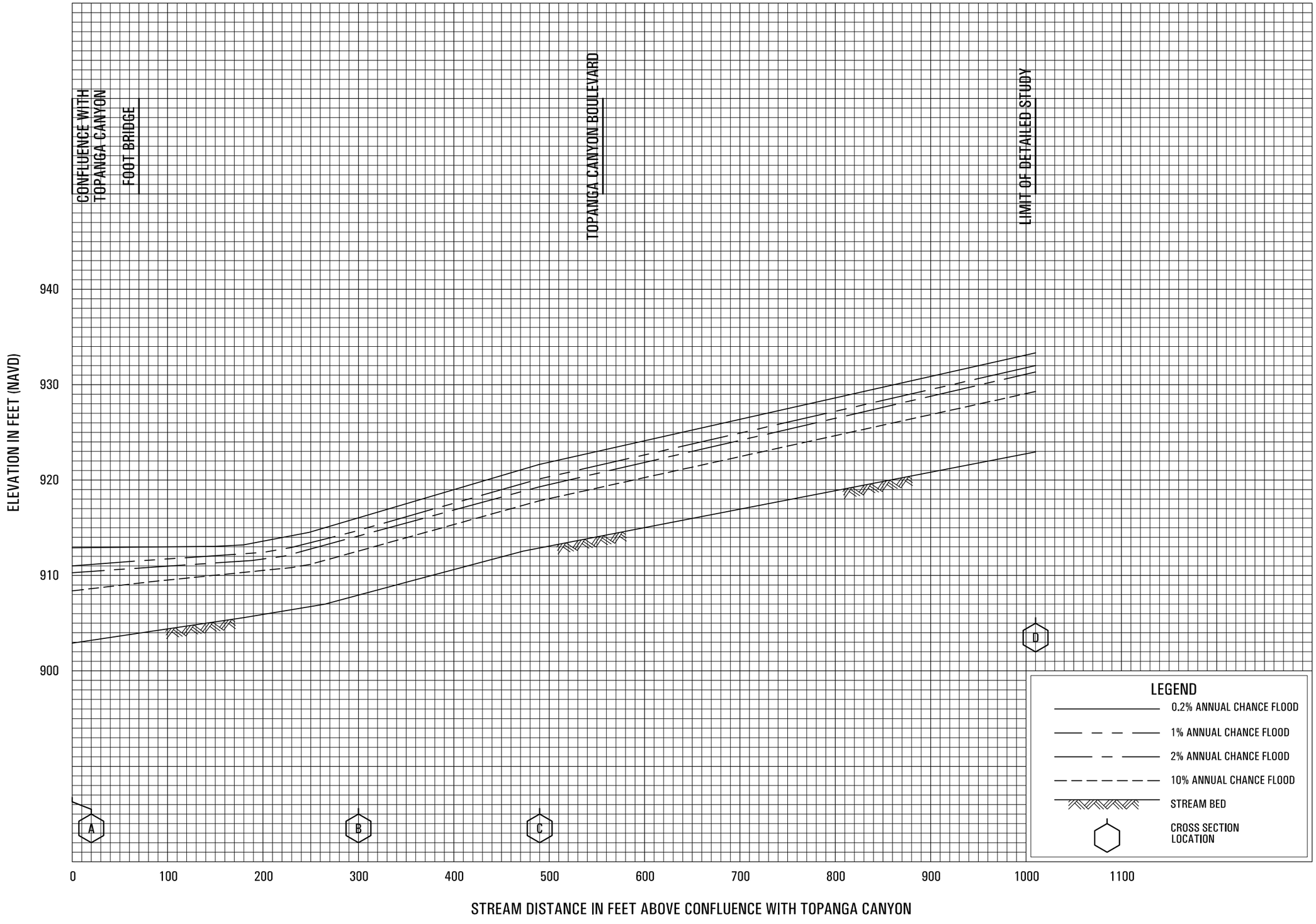

FLOOD PROFILES

SANTA MARIA CANYON

FEDERAL EMERGENCY MANAGEMENT AGENCY

LOS ANGELES COUNTY, CA

AND INCORPORATED AREAS

166P



FLOOD PROFILES

STOKES CANYON

FEDERAL EMERGENCY MANAGEMENT AGENCY

LOS ANGELES COUNTY, CA

AND INCORPORATED AREAS

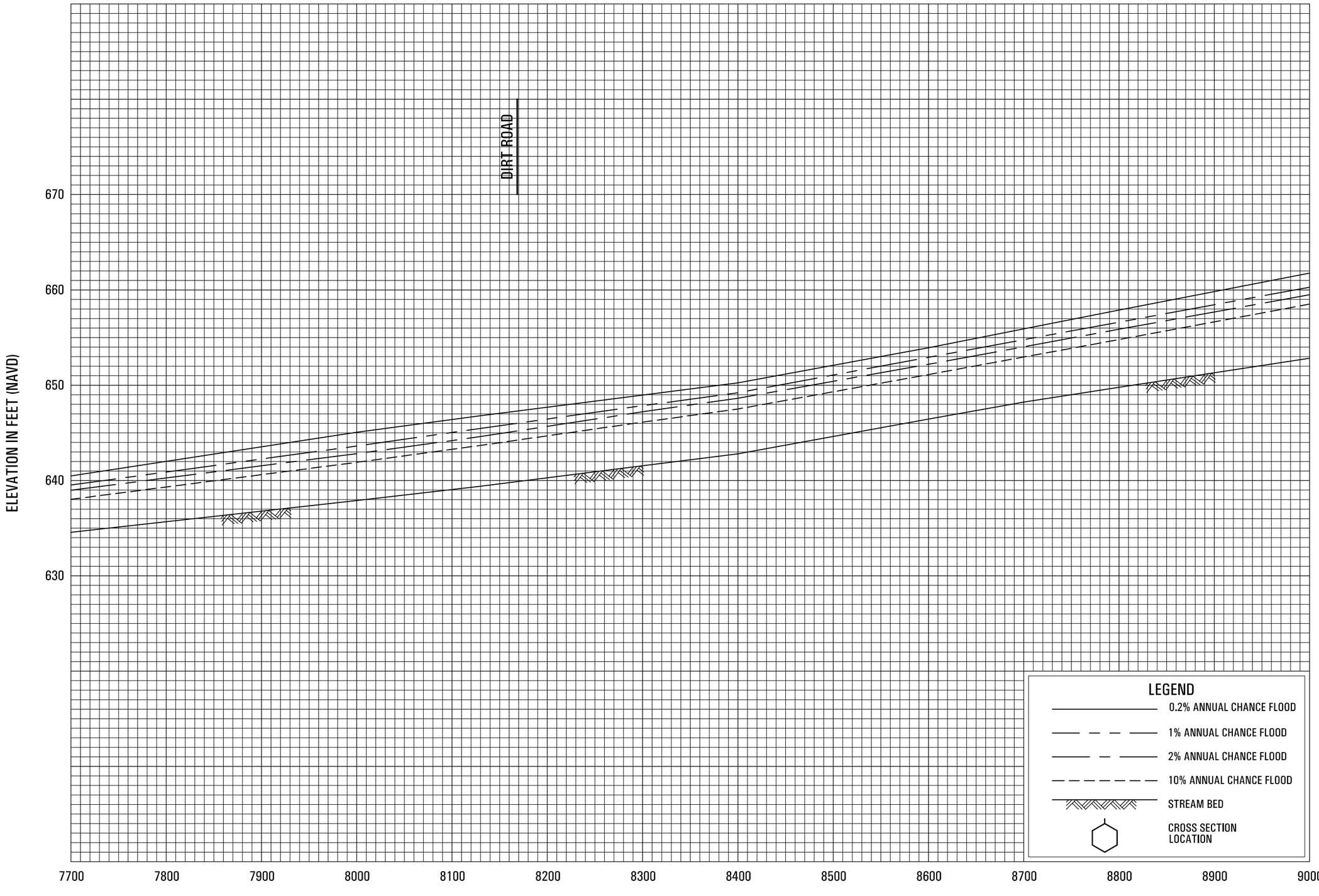

FLOOD PROFILES

STOKES CANYON

FEDERAL EMERGENCY MANAGEMENT AGENCY

LOS ANGELES COUNTY, CA

AND INCORPORATED AREAS

168P

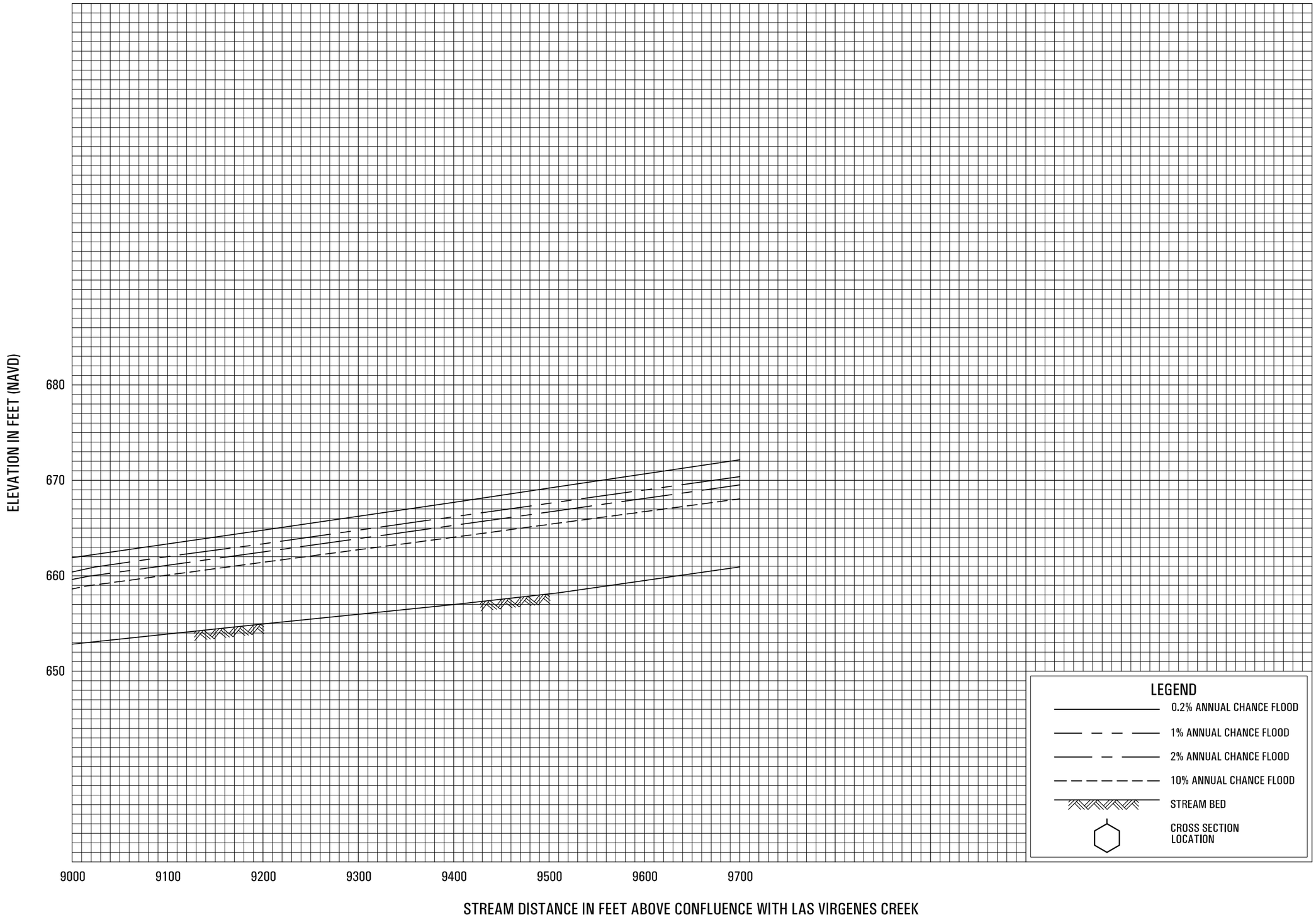

FLOOD PROFILES

STOKES CANYON

FEDERAL EMERGENCY MANAGEMENT AGENCY

LOS ANGELES COUNTY, CA

AND INCORPORATED AREAS

169P

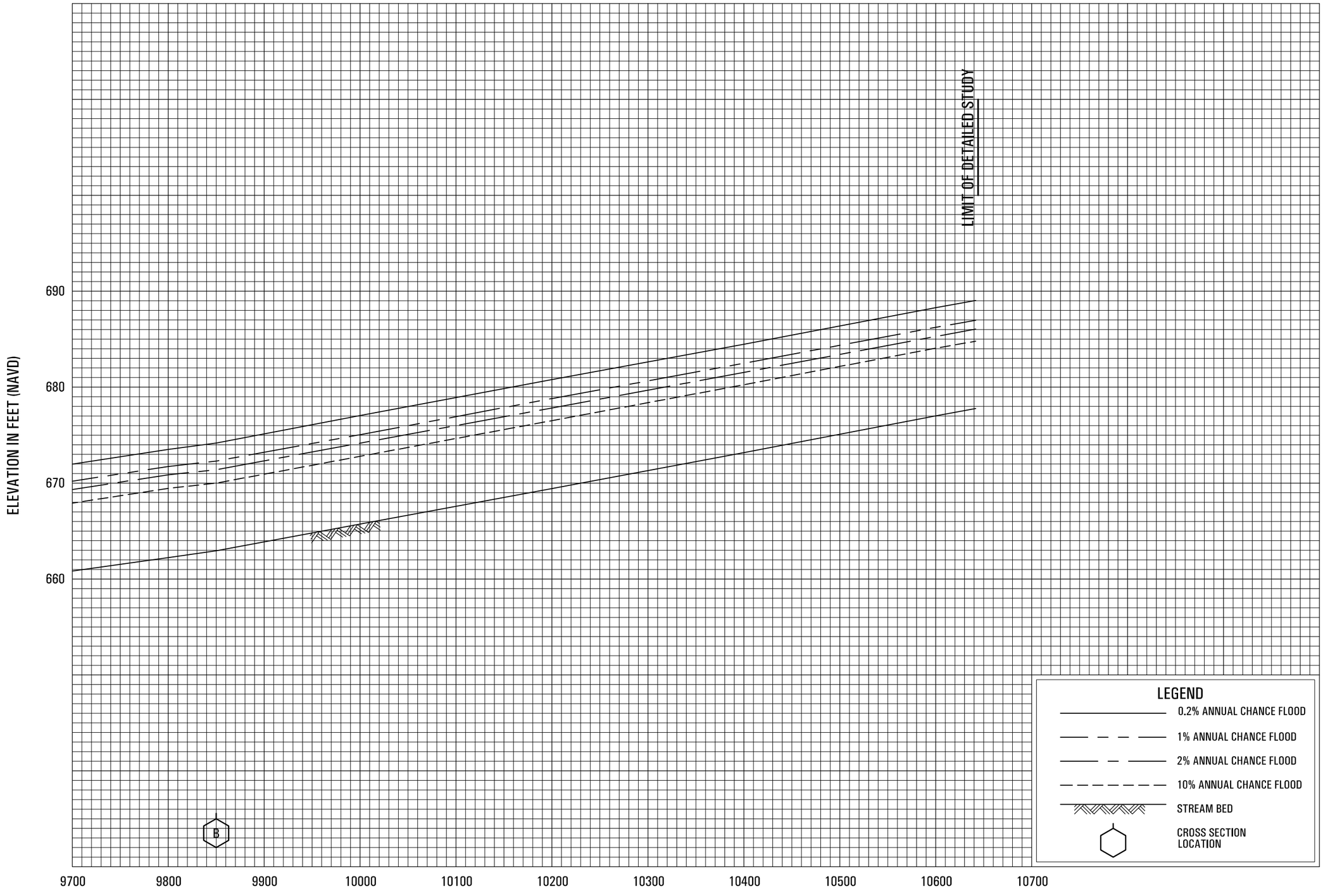

FLOOD PROFILES

STOKES CANYON

FEDERAL EMERGENCY MANAGEMENT AGENCY

LOS ANGELES COUNTY, CA

AND INCORPORATED AREAS

170P



FLOOD PROFILES

TOPANGA CANYON

FEDERAL EMERGENCY MANAGEMENT AGENCY

LOS ANGELES COUNTY, CA

AND INCORPORATED AREAS

171P



FLOOD PROFILES

TOPANGA CANYON

FEDERAL EMERGENCY MANAGEMENT AGENCY

LOS ANGELES COUNTY, CA

AND INCORPORATED AREAS

172P



FLOOD PROFILES

TOPANGA CANYON

FEDERAL EMERGENCY MANAGEMENT AGENCY

LOS ANGELES COUNTY, CA

AND INCORPORATED AREAS

173P



FLOOD PROFILES

TOPANGA CANYON

FEDERAL EMERGENCY MANAGEMENT AGENCY

LOS ANGELES COUNTY, CA

AND INCORPORATED AREAS



FLOOD PROFILES

TOPANGA CANYON

FEDERAL EMERGENCY MANAGEMENT AGENCY

LOS ANGELES COUNTY, CA

AND INCORPORATED AREAS

175P



FLOOD PROFILES

TOPANGA CANYON

FEDERAL EMERGENCY MANAGEMENT AGENCY

LOS ANGELES COUNTY, CA

AND INCORPORATED AREAS

176P



FLOOD PROFILES

TOPANGA CANYON

FEDERAL EMERGENCY MANAGEMENT AGENCY

LOS ANGELES COUNTY, CA

AND INCORPORATED AREAS

177P



FLOOD PROFILES

TOPANGA CANYON

FEDERAL EMERGENCY MANAGEMENT AGENCY

LOS ANGELES COUNTY, CA

AND INCORPORATED AREAS

178P

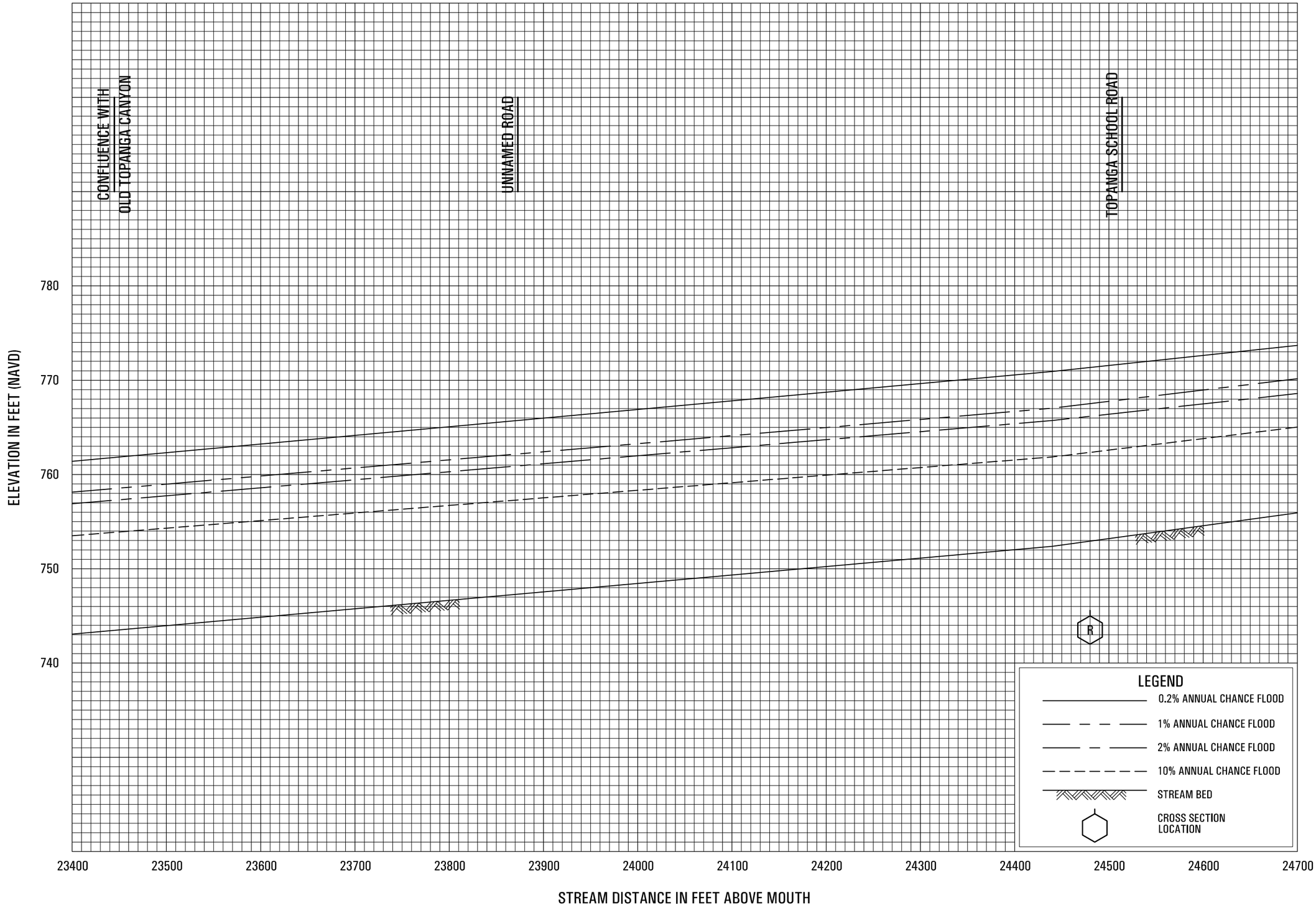

FLOOD PROFILES

TOPANGA CANYON

FEDERAL EMERGENCY MANAGEMENT AGENCY

LOS ANGELES COUNTY, CA

AND INCORPORATED AREAS

179P



FLOOD PROFILES

TOPANGA CANYON

FEDERAL EMERGENCY MANAGEMENT AGENCY

LOS ANGELES COUNTY, CA

AND INCORPORATED AREAS

180P

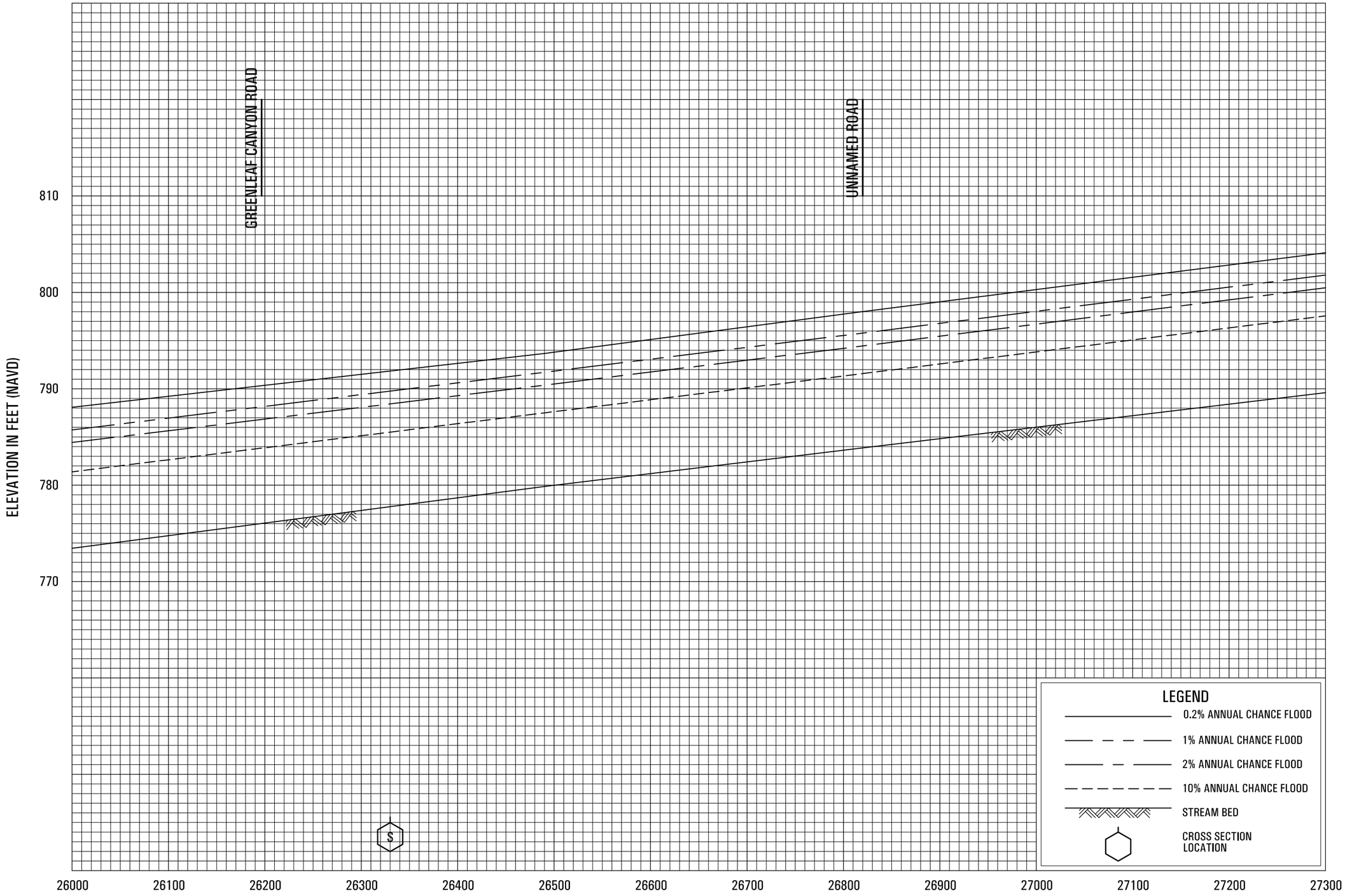

FLOOD PROFILES

TOPANGA CANYON

FEDERAL EMERGENCY MANAGEMENT AGENCY

LOS ANGELES COUNTY, CA

AND INCORPORATED AREAS

181P

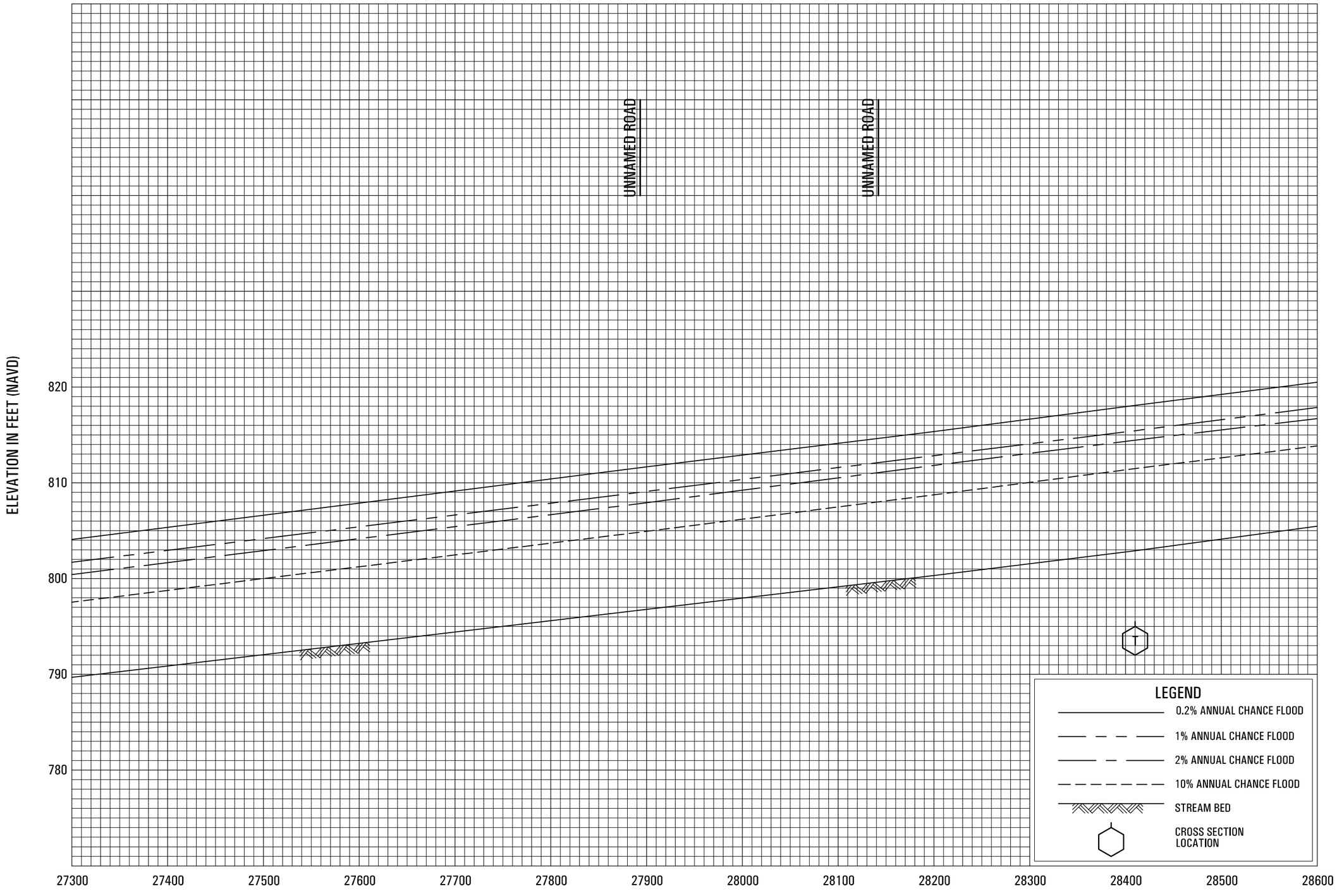

FLOOD PROFILES

TOPANGA CANYON

FEDERAL EMERGENCY MANAGEMENT AGENCY

LOS ANGELES COUNTY, CA

AND INCORPORATED AREAS

182P



FLOOD PROFILES

TOPANGA CANYON

FEDERAL EMERGENCY MANAGEMENT AGENCY

LOS ANGELES COUNTY, CA

AND INCORPORATED AREAS

183P



FLOOD PROFILES

TOPANGA CANYON

FEDERAL EMERGENCY MANAGEMENT AGENCY

LOS ANGELES COUNTY, CA

AND INCORPORATED AREAS

184P



FLOOD PROFILES

TOPANGA CANYON

FEDERAL EMERGENCY MANAGEMENT AGENCY

LOS ANGELES COUNTY, CA

AND INCORPORATED AREAS

185P

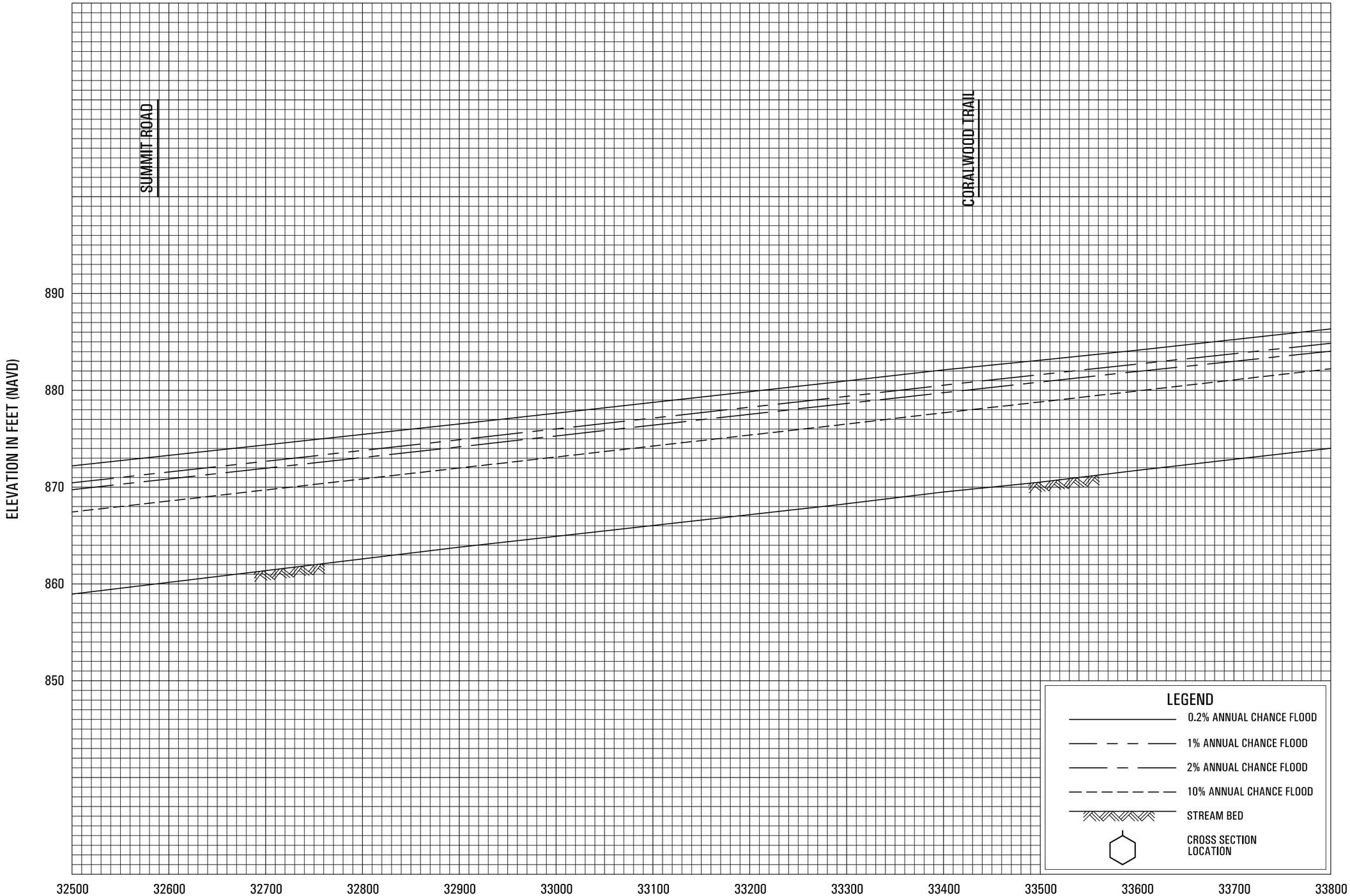

FLOOD PROFILES

TOPANGA CANYON

FEDERAL EMERGENCY MANAGEMENT AGENCY

LOS ANGELES COUNTY, CA

AND INCORPORATED AREAS

186P

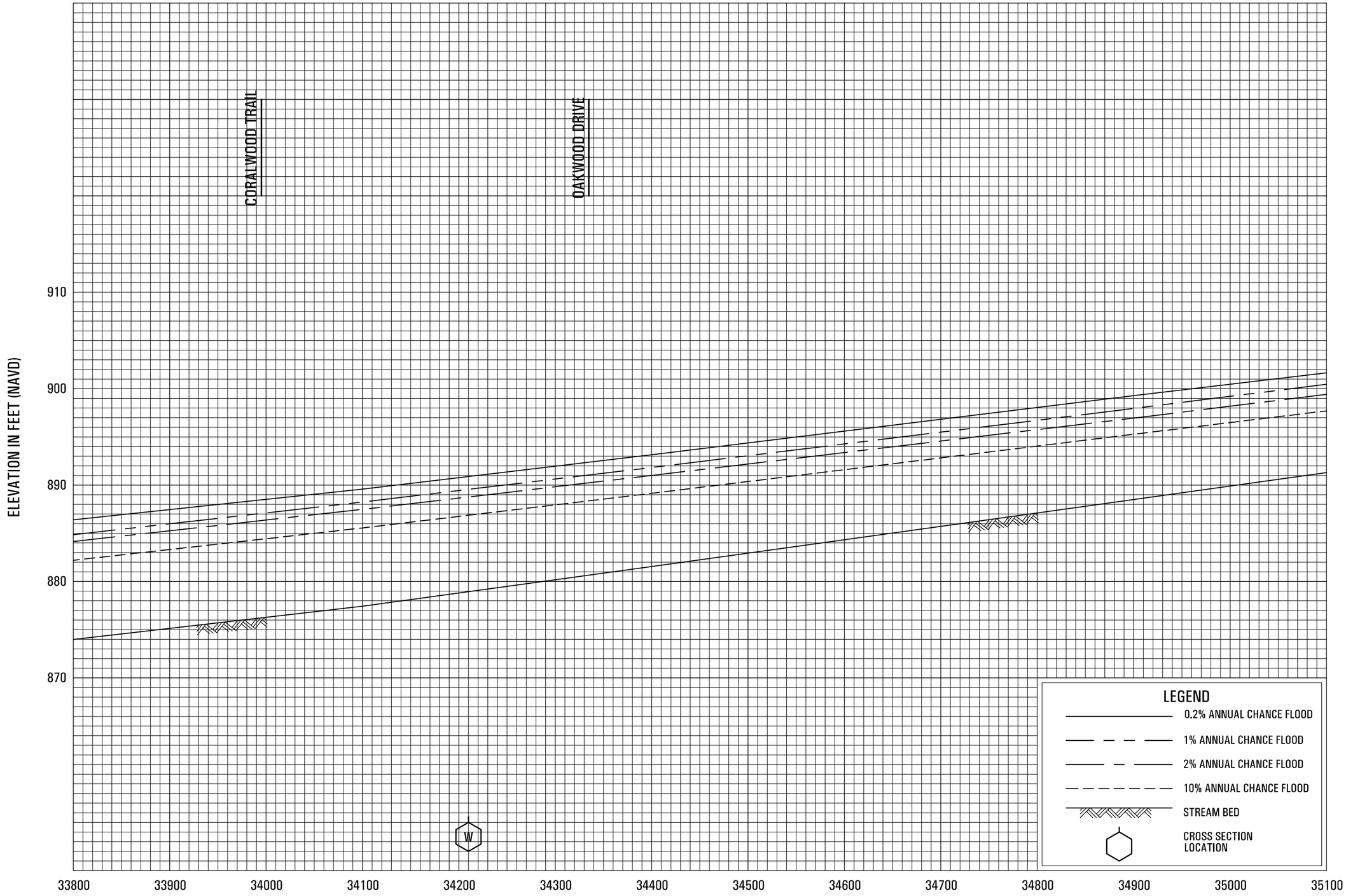

FLOOD PROFILES

TOPANGA CANYON

FEDERAL EMERGENCY MANAGEMENT AGENCY

LOS ANGELES COUNTY, CA

AND INCORPORATED AREAS

187P

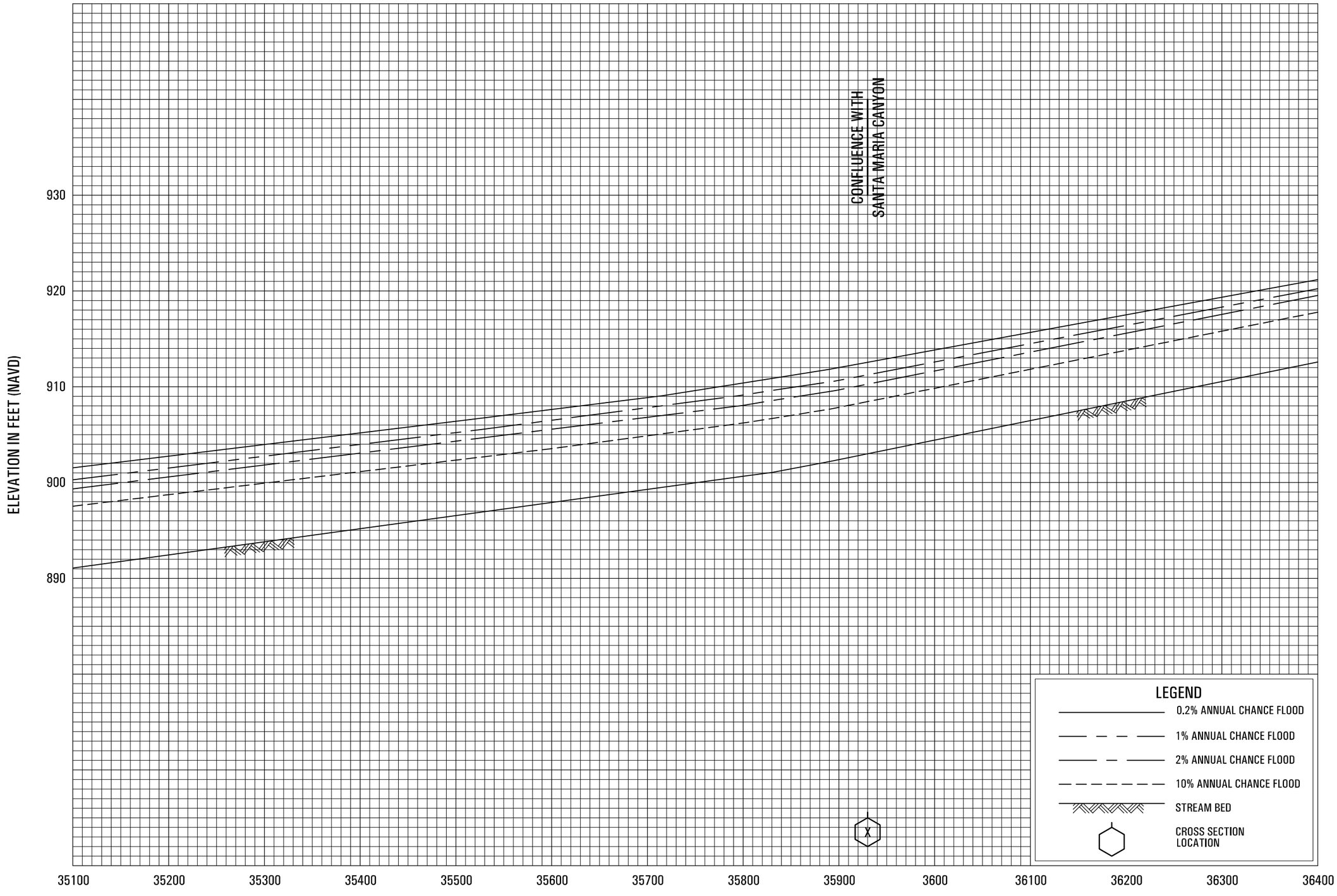

FLOOD PROFILES

TOPANGA CANYON

FEDERAL EMERGENCY MANAGEMENT AGENCY

LOS ANGELES COUNTY, CA

AND INCORPORATED AREAS

188P



FLOOD PROFILES

TOPANGA CANYON

FEDERAL EMERGENCY MANAGEMENT AGENCY

LOS ANGELES COUNTY, CA

AND INCORPORATED AREAS

189P

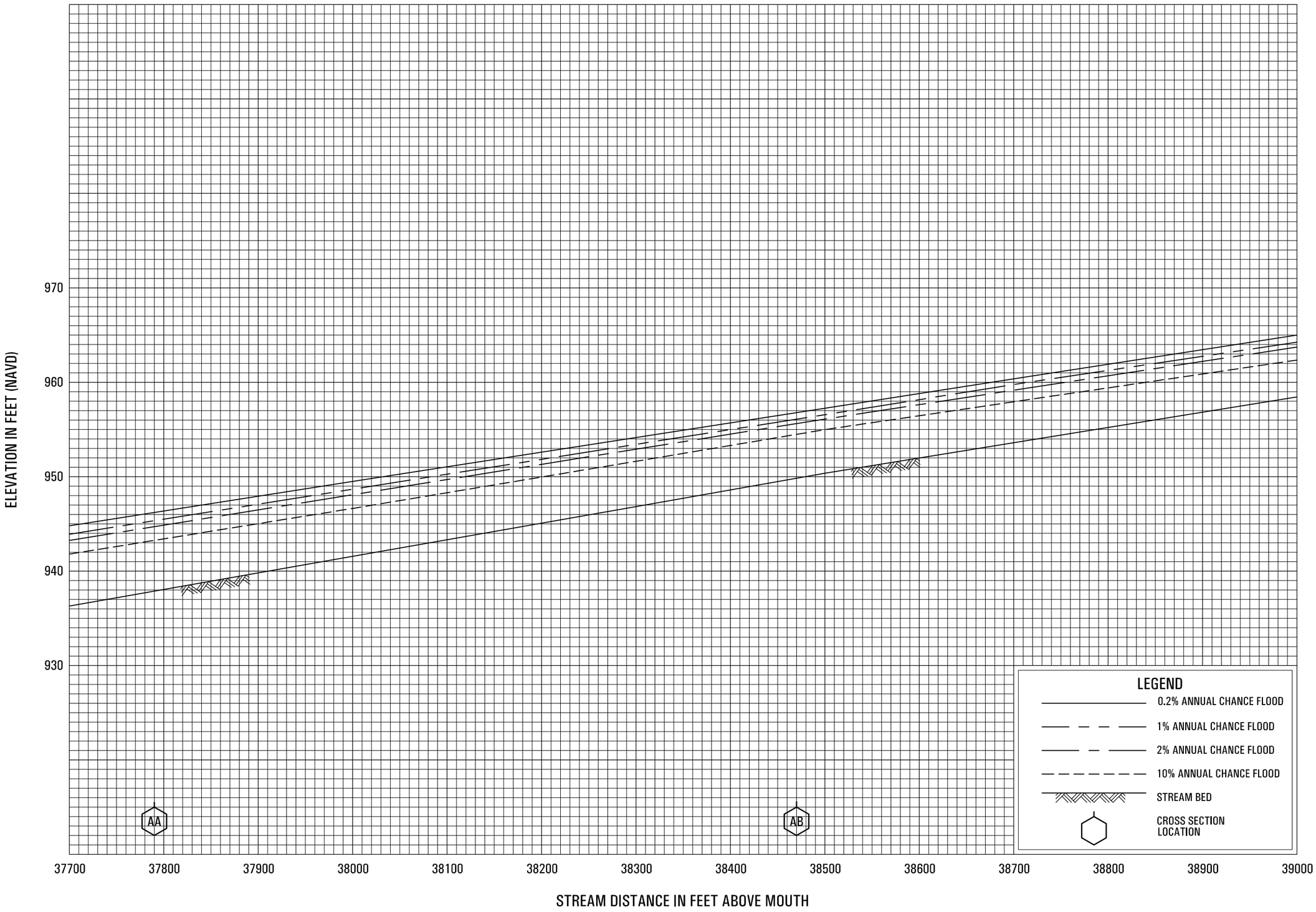

FLOOD PROFILES

TOPANGA CANYON

FEDERAL EMERGENCY MANAGEMENT AGENCY

LOS ANGELES COUNTY, CA

AND INCORPORATED AREAS

190P



FLOOD PROFILES

TOPANGA CANYON

FEDERAL EMERGENCY MANAGEMENT AGENCY

LOS ANGELES COUNTY, CA

AND INCORPORATED AREAS

191P



FLOOD PROFILES

TOPANGA CANYON

FEDERAL EMERGENCY MANAGEMENT AGENCY

LOS ANGELES COUNTY, CA

AND INCORPORATED AREAS

192P

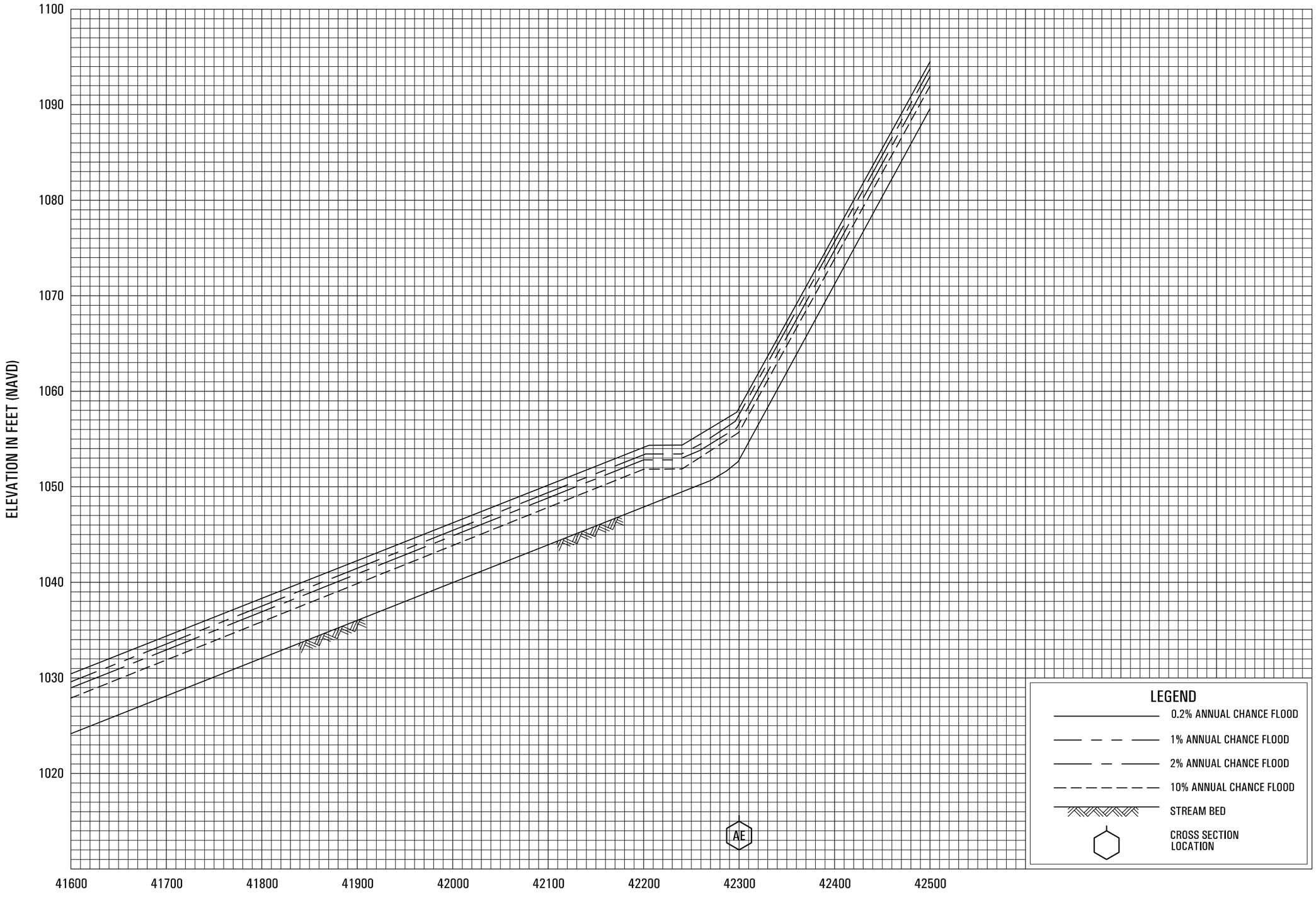

FLOOD PROFILES

TOPANGA CANYON

FEDERAL EMERGENCY MANAGEMENT AGENCY

LOS ANGELES COUNTY, CA

AND INCORPORATED AREAS

193P

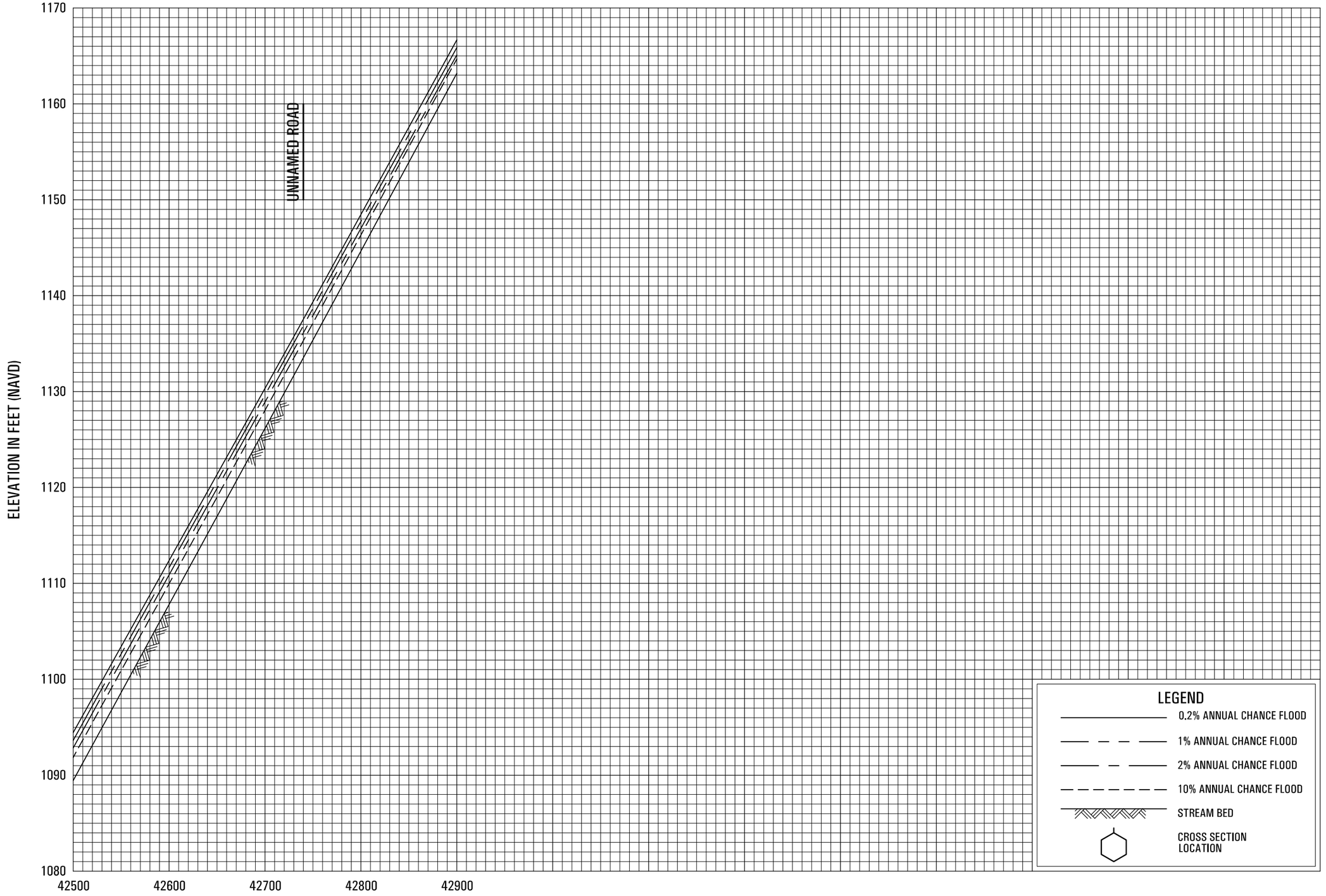

FLOOD PROFILES

TOPANGA CANYON

FEDERAL EMERGENCY MANAGEMENT AGENCY

LOS ANGELES COUNTY, CA

AND INCORPORATED AREAS

194P

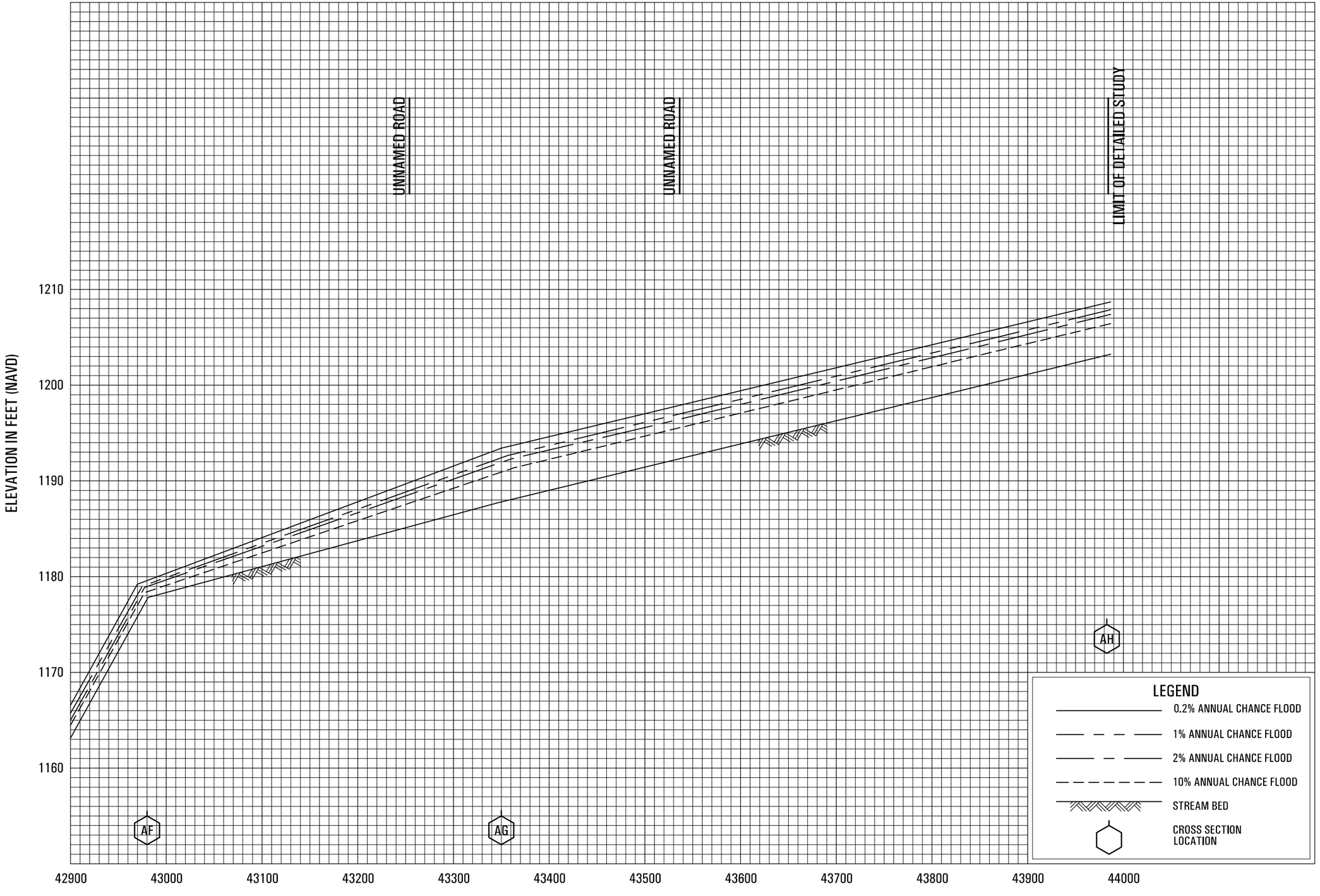

FLOOD PROFILES

TOPANGA CANYON

FEDERAL EMERGENCY MANAGEMENT AGENCY

LOS ANGELES COUNTY, CA

AND INCORPORATED AREAS

195P

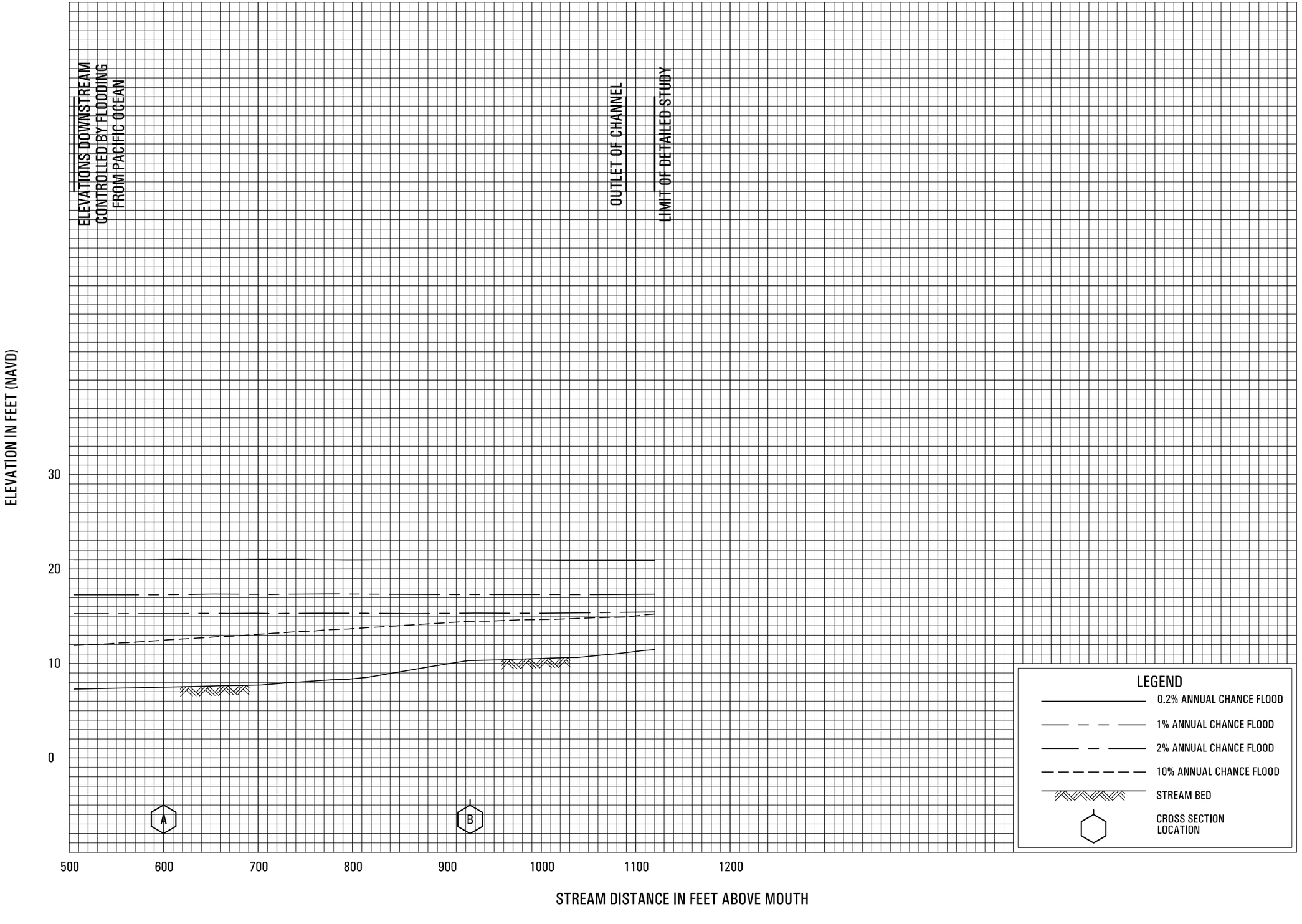

FLOOD PROFILES

TRANCAS CREEK

FEDERAL EMERGENCY MANAGEMENT AGENCY

LOS ANGELES COUNTY, CA

AND INCORPORATED AREAS

196P

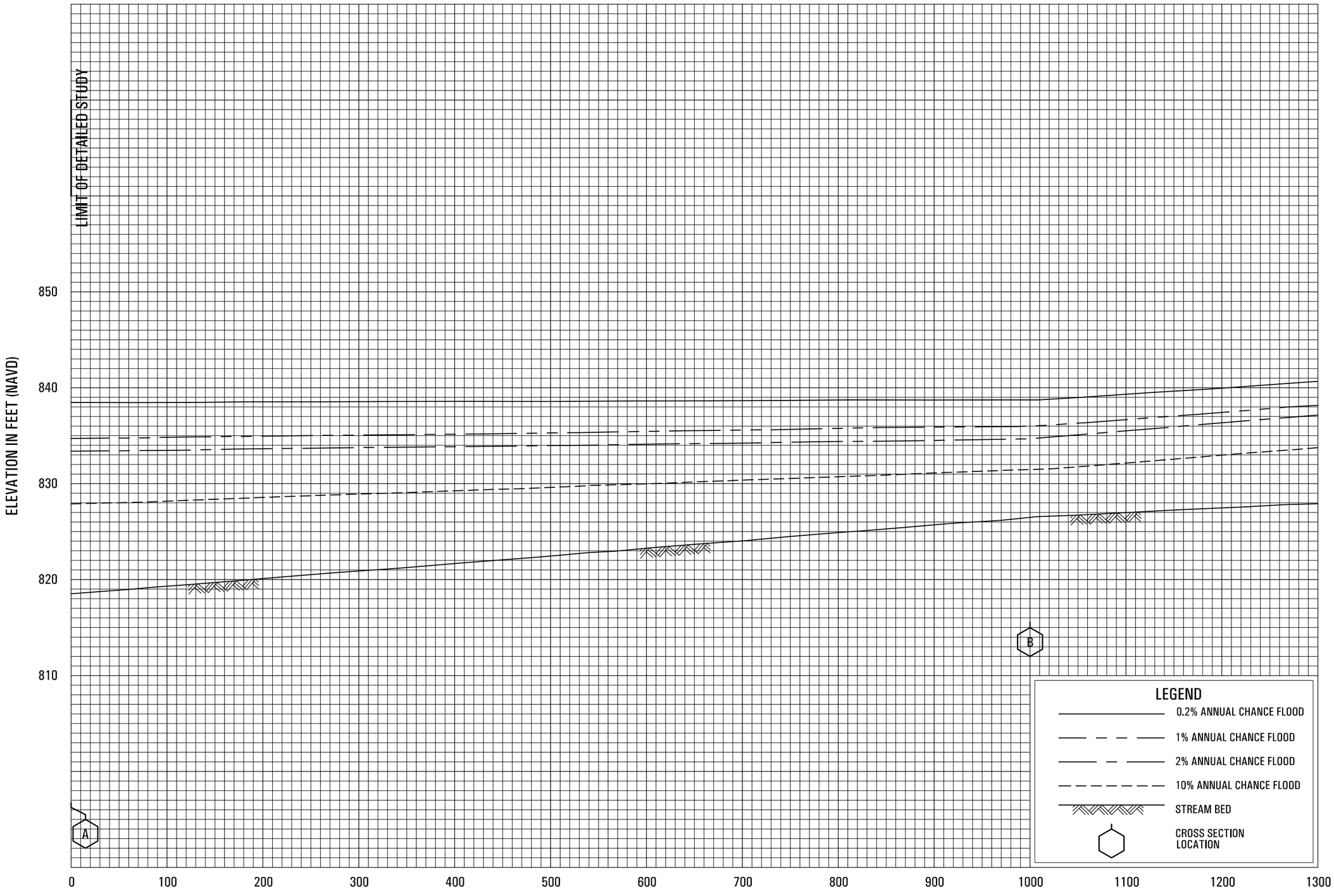

FLOOD PROFILES

TRIUNFO CREEK

FEDERAL EMERGENCY MANAGEMENT AGENCY

LOS ANGELES COUNTY, CA

AND INCORPORATED AREAS

197P



FLOOD PROFILES

TRIUNFO CREEK

FEDERAL EMERGENCY MANAGEMENT AGENCY

LOS ANGELES COUNTY, CA

AND INCORPORATED AREAS

198P

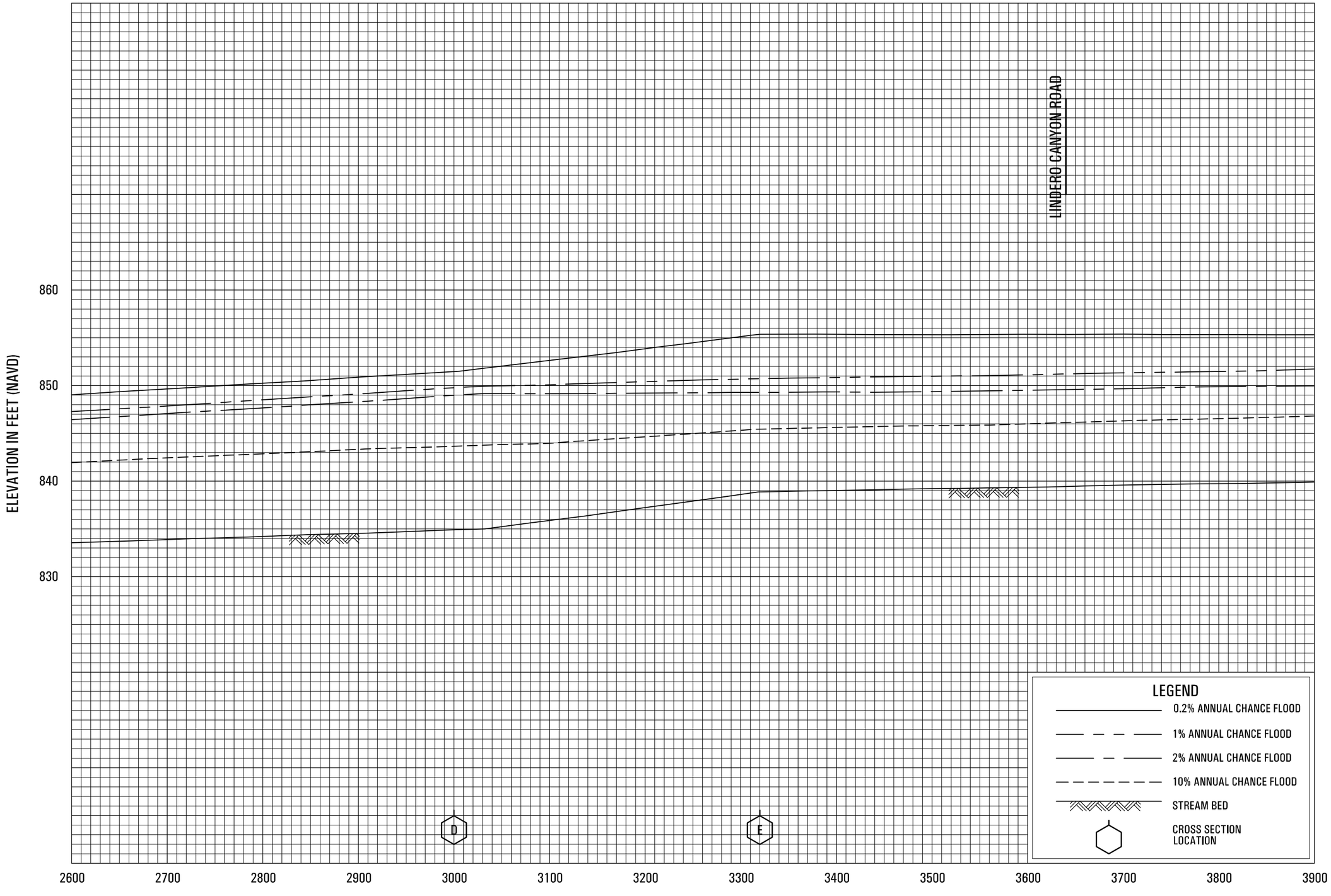

FLOOD PROFILES

TRIUNFO CREEK

FEDERAL EMERGENCY MANAGEMENT AGENCY

LOS ANGELES COUNTY, CA

AND INCORPORATED AREAS

199P



FLOOD PROFILES

TRIUNFO CREEK

FEDERAL EMERGENCY MANAGEMENT AGENCY

LOS ANGELES COUNTY, CA

AND INCORPORATED AREAS

200P

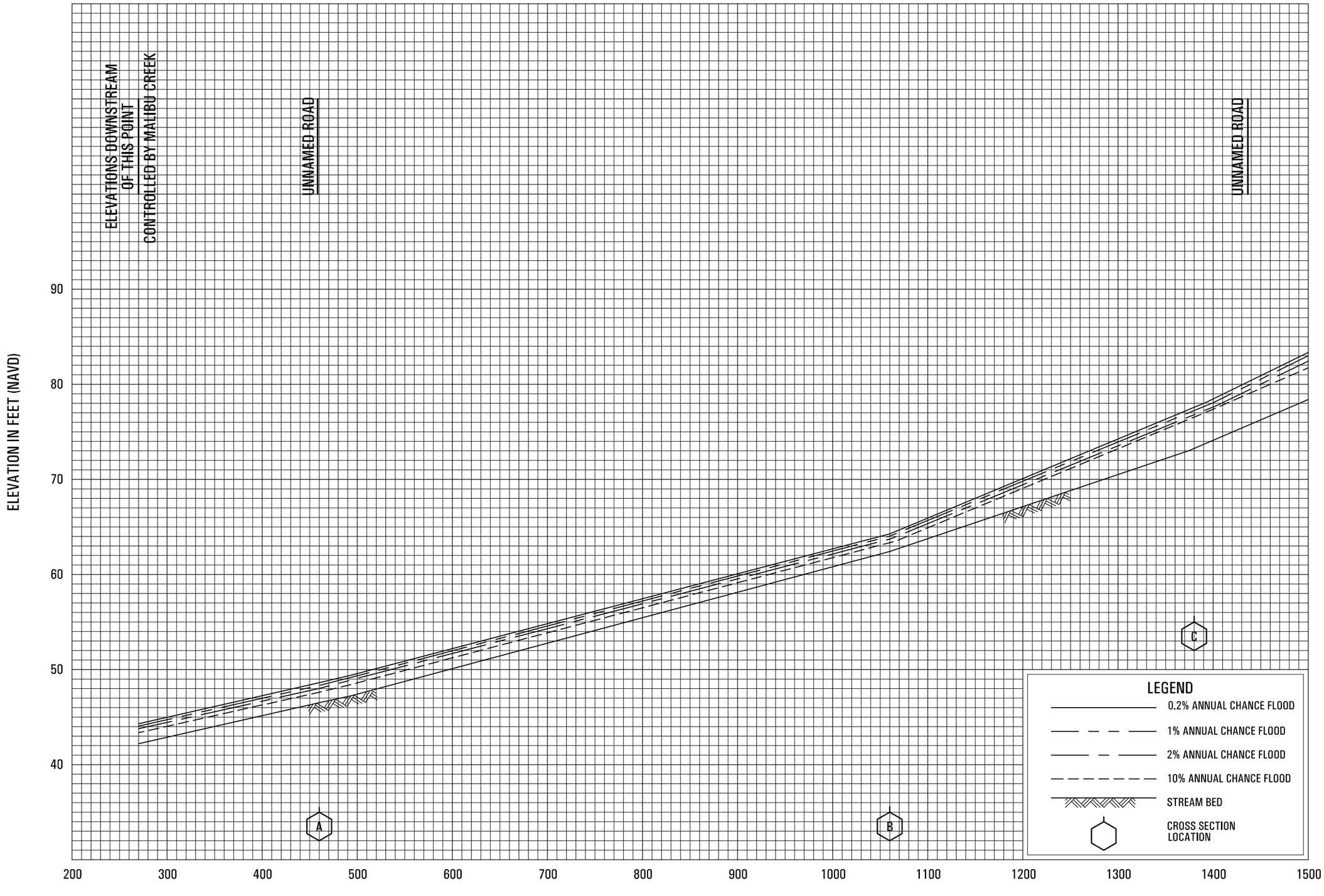

FLOOD PROFILES

UNNAMED CANYON (SERRA RETREAT AREA)

FEDERAL EMERGENCY MANAGEMENT AGENCY

LOS ANGELES COUNTY, CA

AND INCORPORATED AREAS

201P



FLOOD PROFILES

UNNAMED CANYON (SERRA RETREAT AREA)

FEDERAL EMERGENCY MANAGEMENT AGENCY

LOS ANGELES COUNTY, CA

AND INCORPORATED AREAS

202P

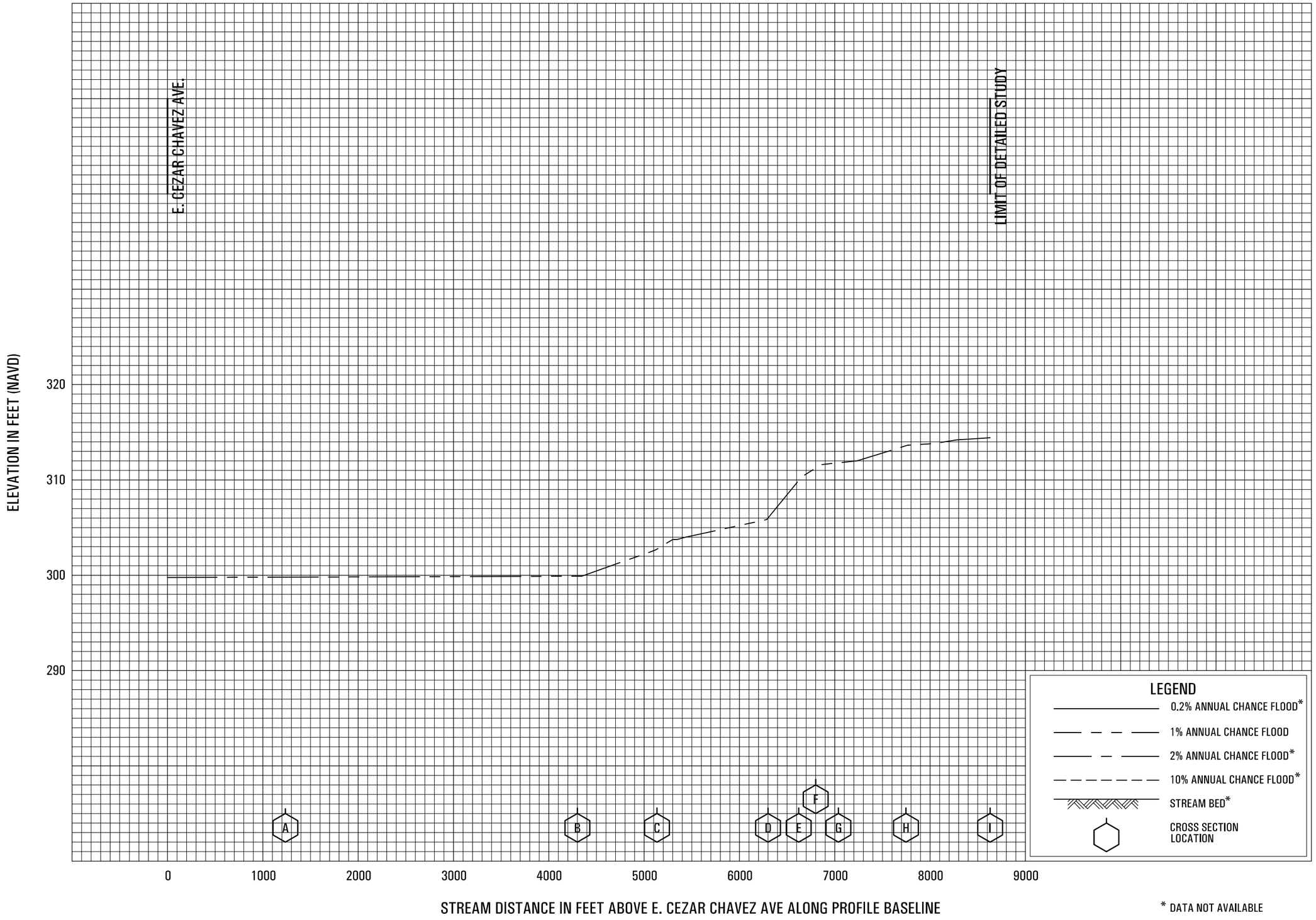

FLOOD PROFILES

UPPER LOS ANGELES RIVER LEFT OVERBANK

FEDERAL EMERGENCY MANAGEMENT AGENCY

LOS ANGELES COUNTY, CA

AND INCORPORATED AREAS

203P



FLOOD PROFILES

WELDON CANYON

FEDERAL EMERGENCY MANAGEMENT AGENCY

LOS ANGELES COUNTY, CA

AND INCORPORATED AREAS

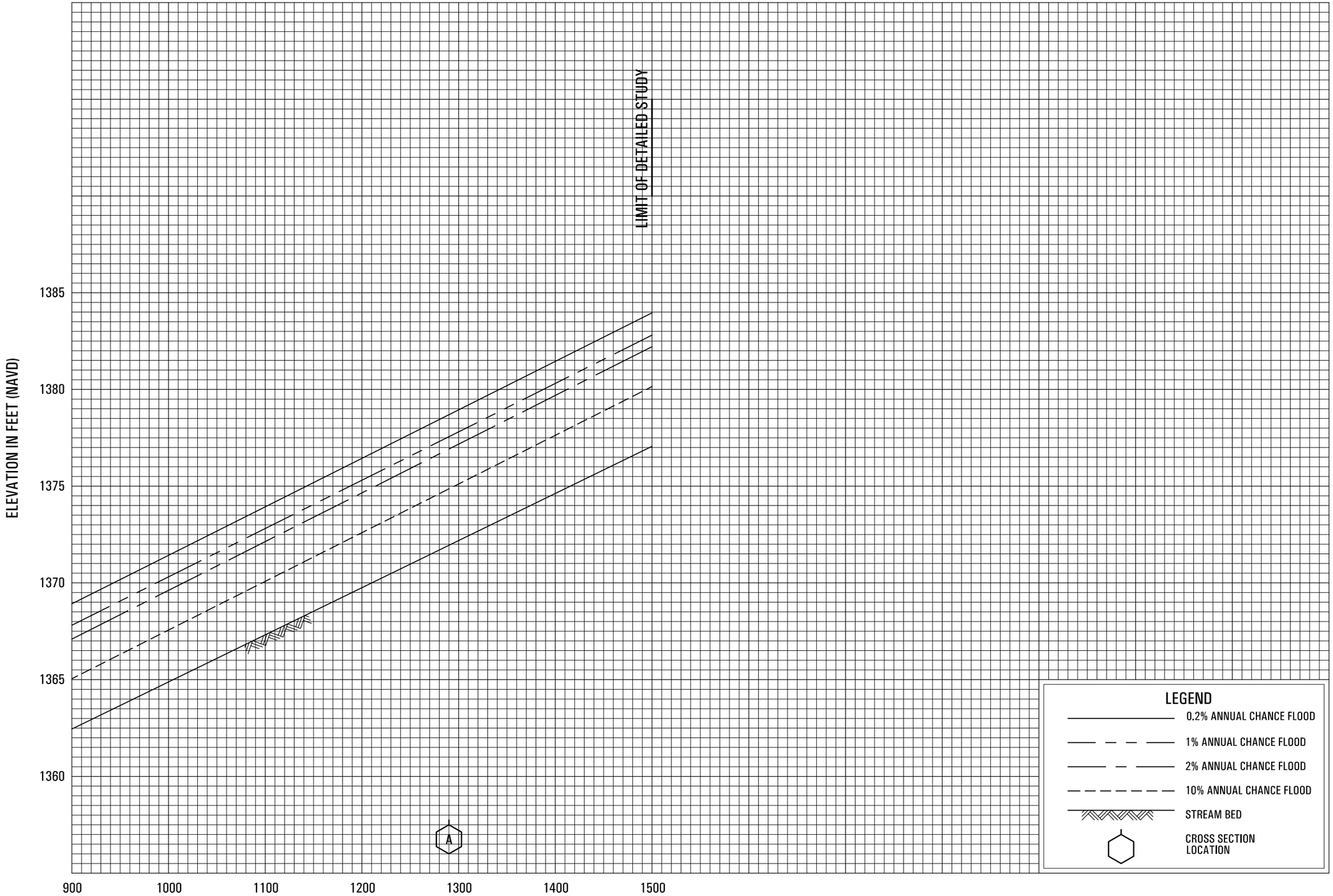

FLOOD PROFILES

WELDON CANYON

FEDERAL EMERGENCY MANAGEMENT AGENCY

LOS ANGELES COUNTY, CA

AND INCORPORATED AREAS

205P



FLOOD PROFILES

ZUMA CANYON

FEDERAL EMERGENCY MANAGEMENT AGENCY

LOS ANGELES COUNTY, CA

AND INCORPORATED AREAS

206P

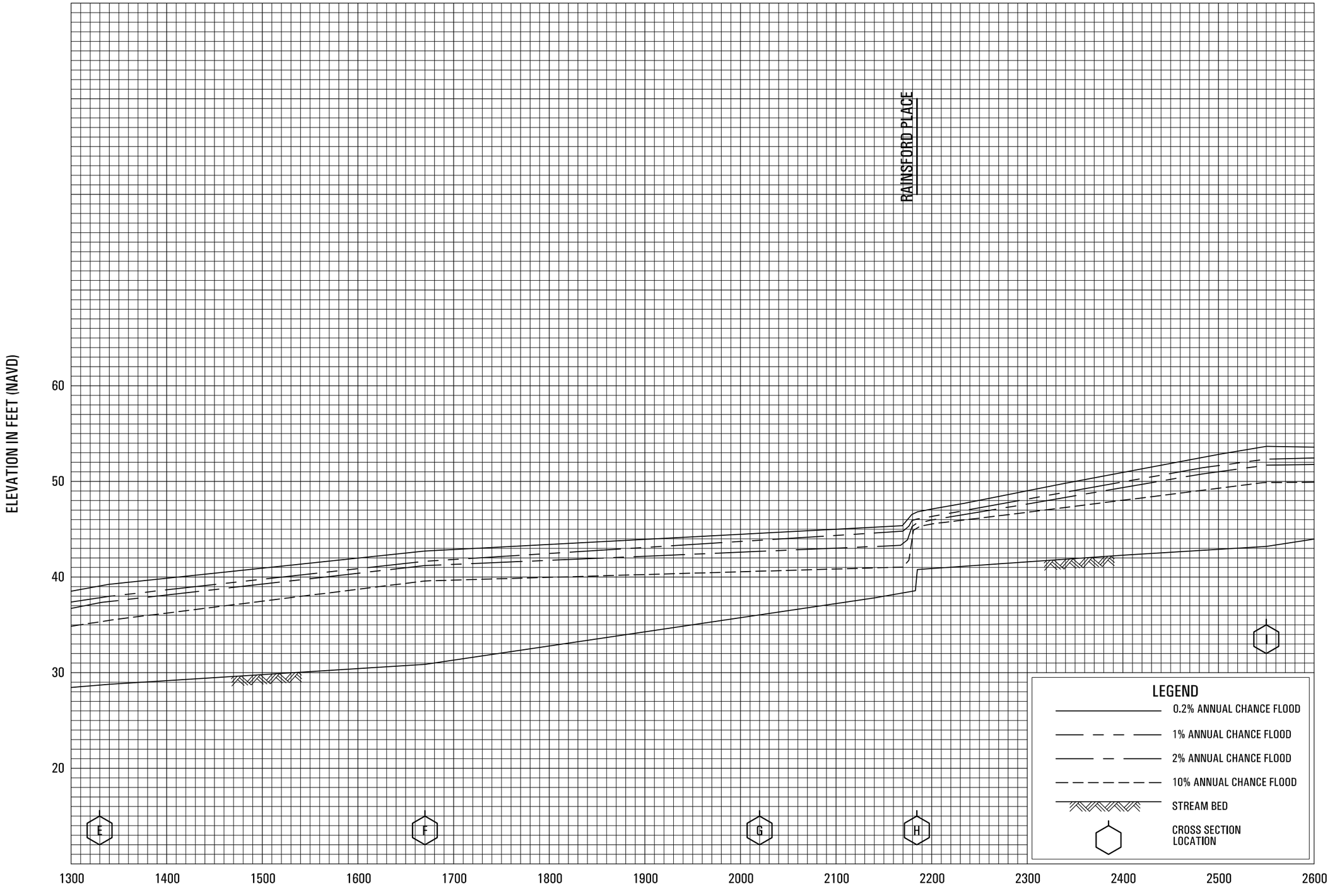

FLOOD PROFILES

ZUMA CANYON

FEDERAL EMERGENCY MANAGEMENT AGENCY

LOS ANGELES COUNTY, CA

AND INCORPORATED AREAS

207P

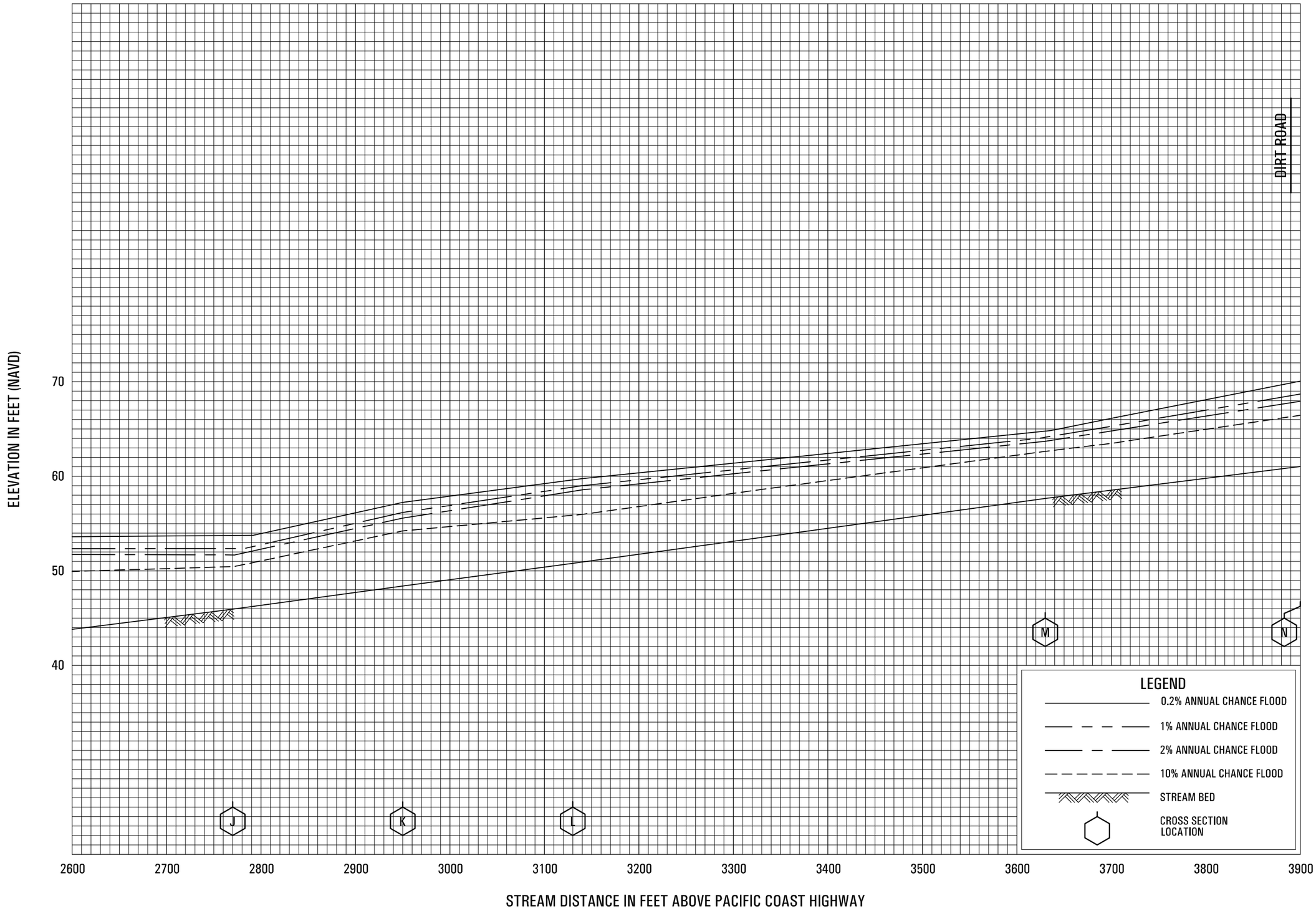

FLOOD PROFILES

ZUMA CANYON

FEDERAL EMERGENCY MANAGEMENT AGENCY

LOS ANGELES COUNTY, CA

AND INCORPORATED AREAS

208P



FLOOD PROFILES

ZUMA CANYON

FEDERAL EMERGENCY MANAGEMENT AGENCY

LOS ANGELES COUNTY, CA

AND INCORPORATED AREAS

209P



FLOOD PROFILES

ZUMA CANYON

FEDERAL EMERGENCY MANAGEMENT AGENCY

LOS ANGELES COUNTY, CA

AND INCORPORATED AREAS



FLOOD PROFILES

ZUMA CANYON

FEDERAL EMERGENCY MANAGEMENT AGENCY

LOS ANGELES COUNTY, CA

AND INCORPORATED AREAS

211P

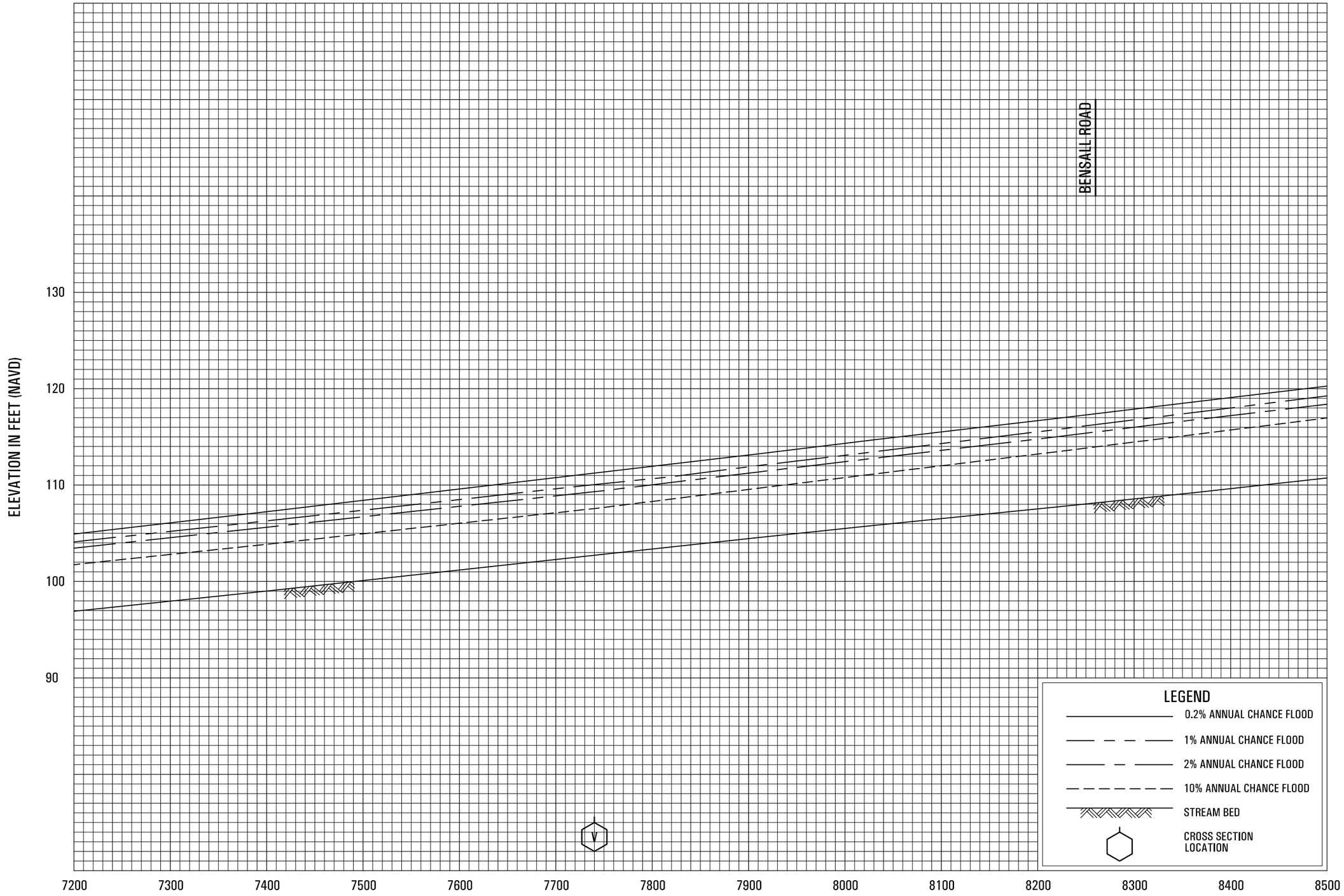

FLOOD PROFILES

ZUMA CANYON

FEDERAL EMERGENCY MANAGEMENT AGENCY

LOS ANGELES COUNTY, CA

AND INCORPORATED AREAS

212P

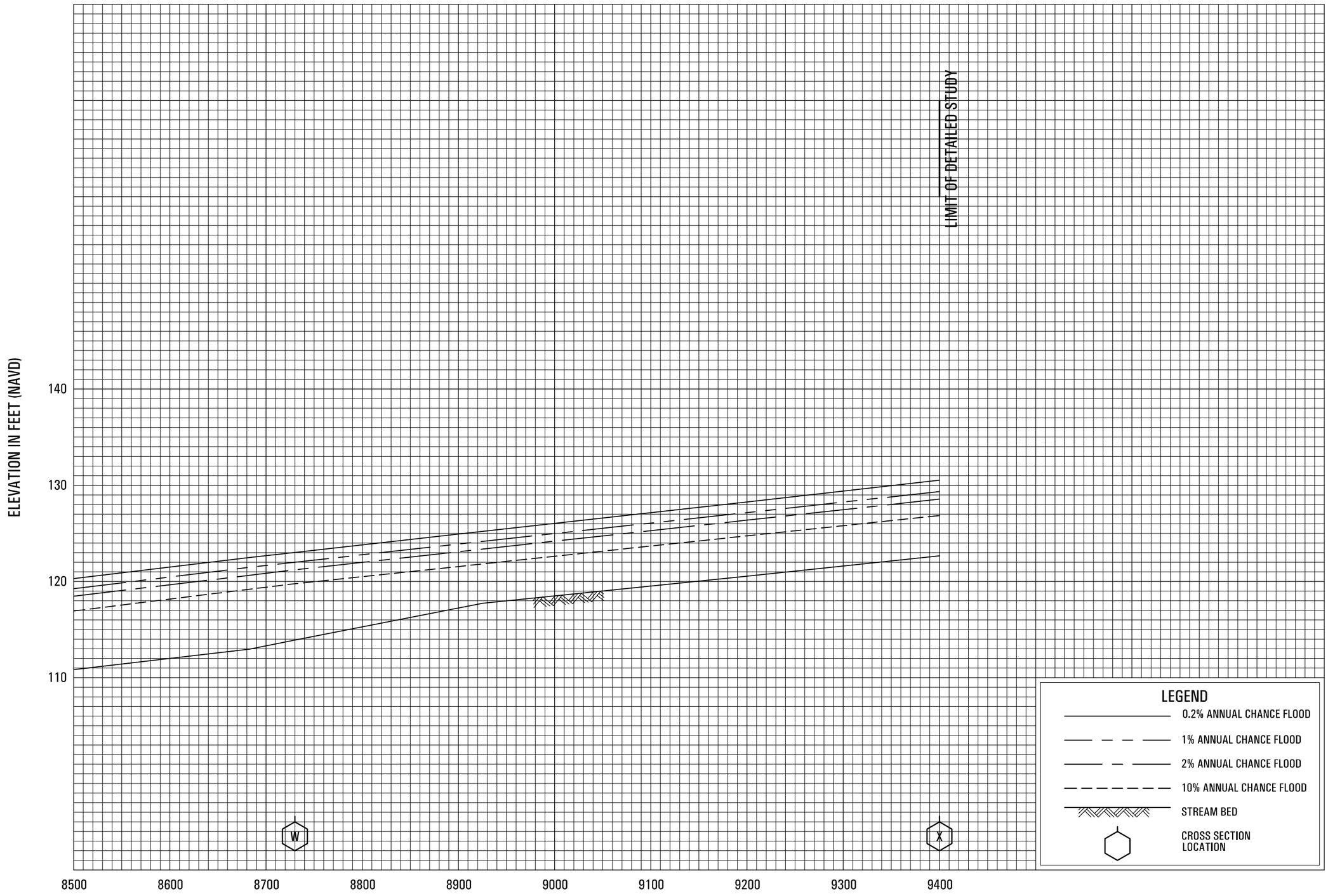

FLOOD PROFILES

ZUMA CANYON

FEDERAL EMERGENCY MANAGEMENT AGENCY

LOS ANGELES COUNTY, CA

AND INCORPORATED AREAS

213P